

WNSTN ONE DEPARTURE (RNAV) (WNSTN1.WNSTN)

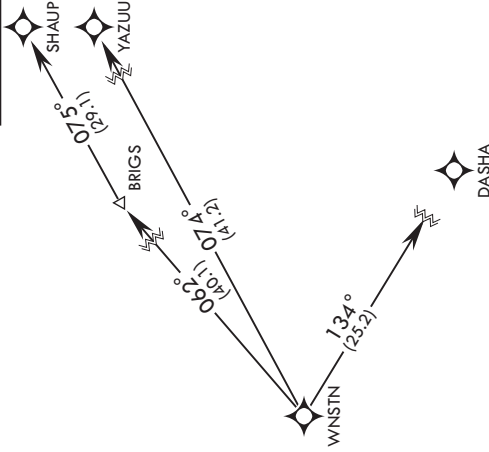
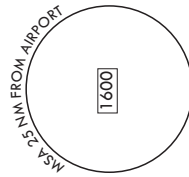
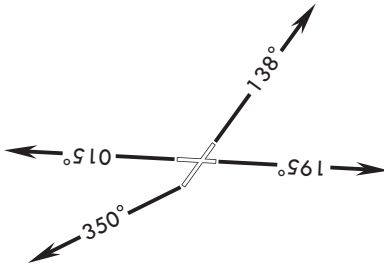
DOVER, DELAWARE

NE-3, 14 MAY 2026 to 11 JUN 2026

DEP CON
132.425 257.875

112

RNAV1 - GPS
RADAR required



DEPARTURE ROUTE DESCRIPTION

TAKEOFF RWAY 1, 14, 19, 32: Climb on depicted heading until vectored by ATC, maintain 3000. Expect RADAR vectors direct WNSTN, thence...

...track as depicted via assigned transition. Maintain ATC assigned altitude. Expect further clearance to filed altitude within 10 minutes after departure.

- BRIGS TRANSITION (WNSTN1.BRIGS):
- DASHA TRANSITION (WNSTN1.DASHA):
- SHAUP TRANSITION (WNSTN1.SHAUP):
- YAZUU TRANSITION (WNSTN1.YAZUU):

WNSTN ONE DEPARTURE (RNAV) (WNSTN1.WNSTN)

DOVER, DELAWARE
DOVER AFB (KDOV)