ILS or LOC RWY 35R
ORLANDO INTL (MCO)

LOC/DME I-CER	APP CRS	Rwy Ldg	9001
111.15	005°	TDZE	90
Chan 48 (Y)		Apt Elev	96

From HAHNA: RNAV 1-DME/DME/IRU or GPS required.
Aircraft not DME/DME/IRU or GPS equipped-RADAR required for procedure entry.
DME or RADAR required for LOC only.

Simultaneous approach authorized. Bright lights on highway midway between Rwy 35L and Rwy 35R may be mistaken for runway lights. For inop ALS, increase S-LOC 35R Cats C/D visibility to RVR 5500. When using alternate missed approach, simultaneous approach NA.

ALSF-2

MISSED APPROACH: Climb to 500 then climbing right turn to 3000 on ORL VORTAC R-140 to PRESK INT/ORL 16.2 DME and hold, continue climb-in-hold to 3000.

D-ATIS	ORLANDO APP CON	ORLANDO TOWER	GND CON
121.25	124.8 307.0	118.45 253.5 (17L/35R, 17R/35L) 124.3 253.5 (18L/36R, 18R/36L)	126.4 (E) 121.8 (W)

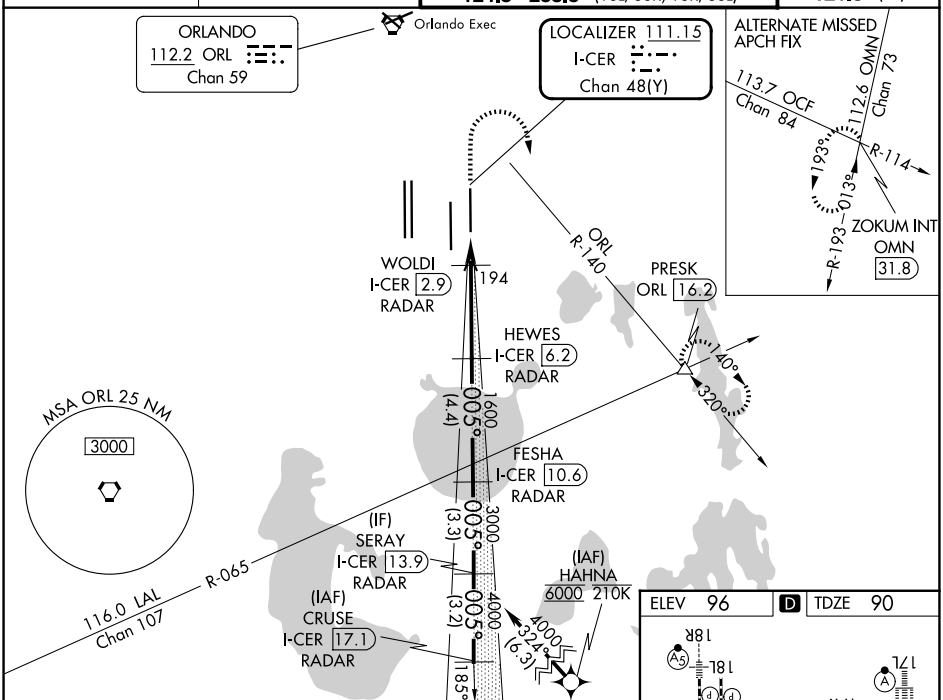

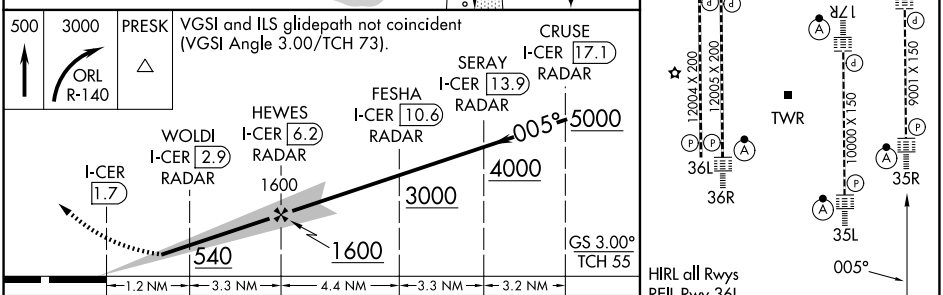

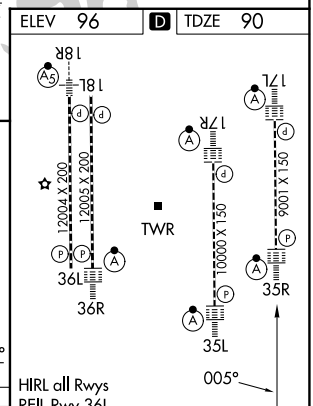

CATEGORY	A	B	C	D
S-ILS 35R	290/18 200 (200-½)			
S-LOC 35R	460/24 370 (400-½)		460/35 370 (400-⅝)	
CIRCLING	740-1 644 (700-1)		740-1¾ 644 (700-1¾)	740-2 644 (700-2)

FAF to MAP 4.6 NM

Knots	60	90	120	150	180
Min:Sec	4:36	3:04	2:18	1:50	1:32

SE-3, 14 MAY 2026 to 11 JUN 2026
SE-3, 14 MAY 2026 to 11 JUN 2026