WAAS CH 49220 W02A	APP CRS 016°	Rwy Ldg 7002 TDZE 2 Apt Elev 3

RNAV (GPS) RWY 2
LOUIS ARMSTRONG NEW ORLEANS INTL (MSY)

RNP APCH - GPS.

T Rwy 2 helicopter visibility reduction below RVR 4000 NA. For uncompensated Baro-VNAV systems, LNAV/VNAV NA below 0°C or above 54°C.

MISSED APPROACH: Climb to 3000 direct PEPUE and on track 077° to SNAKI and hold.

D-ATIS	NEW ORLEANS APP CON	NEW ORLEANS TOWER	GND CON
127.55	125.5 350.35 (W) 133.15 290.3 (E)	119.5 254.3	121.9 273.525

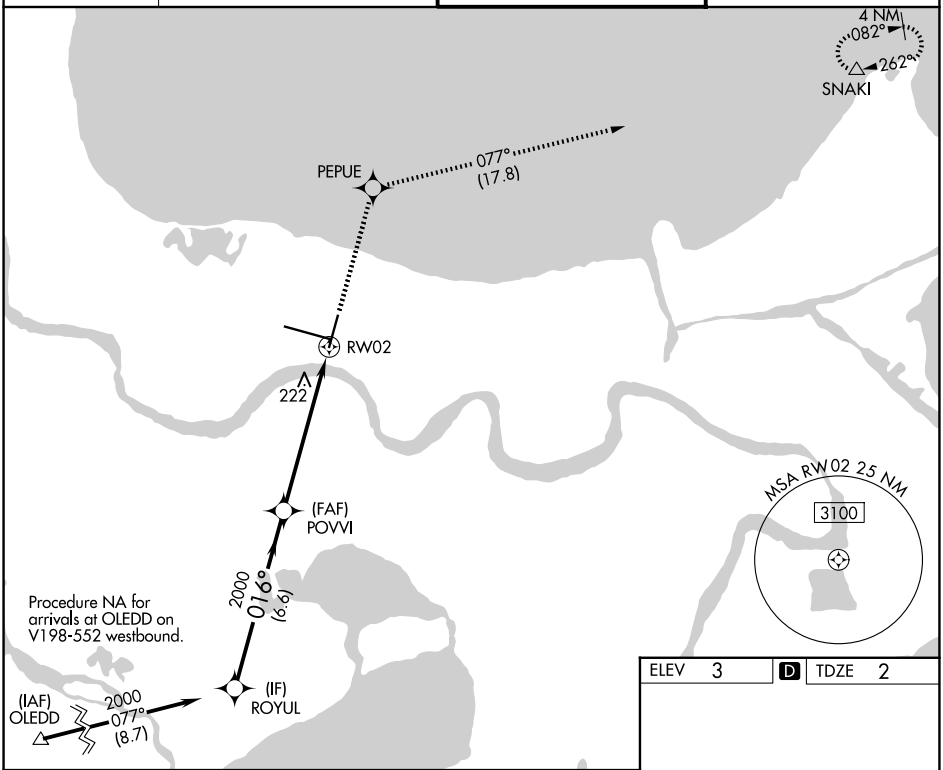

VGSI and RNAV glidepath not coincident (VGSI Angle 3.00/TCH 52).

3000	PEPUE	tr 077°	SNAKI

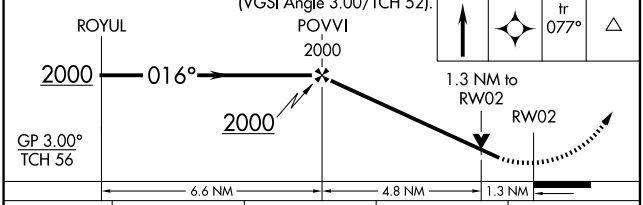

CATEGORY	A	B	C	D
LPV DA	398/60 396 (400-1¼)			
LNAV/VNAV DA	379/55 377 (400-1)			
LNAV MDA	480/55 478 (500-1)		480-1⅜ 478 (500-1⅜)	
CIRCLING	520-1 517 (600-1)	540-1 537 (600-1)	580-1½ 577 (600-1½)	580-2 577 (600-2)

ELEV 3 D TDZE 2

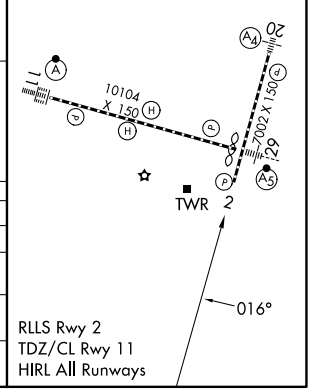

RLLS Rwy 2
TDZ/CL Rwy 11
HIRL All Runways

SC-4, 14 MAY 2026 to 11 JUN 2026
SC-4, 14 MAY 2026 to 11 JUN 2026