APP CRS	Rwy Ldg	6948
197°	TDZE	-1
	Apt Elev	4

RNAV (RNP) Z RWY 20

LOUIS ARMSTRONG NEW ORLEANS INTL (MSY)

RNP AR APCH - GPS.

For uncompensated Baro-VNAV systems, procedure NA below -1°C or above 54°C. For inop ALS, increase RNP 0.30 all Cats visibility to RVR 6000.

MALS

MISSED APPROACH: Climb to 2000 on track 197° to POLIY and track 109° to SAFES and hold.

D-ATIS	NEW ORLEANS APP CON	NEW ORLEANS TOWER	GND CON
127.55	125.5 350.35 (W) 133.15 290.3 (E)	119.5 254.3	121.9 273.525

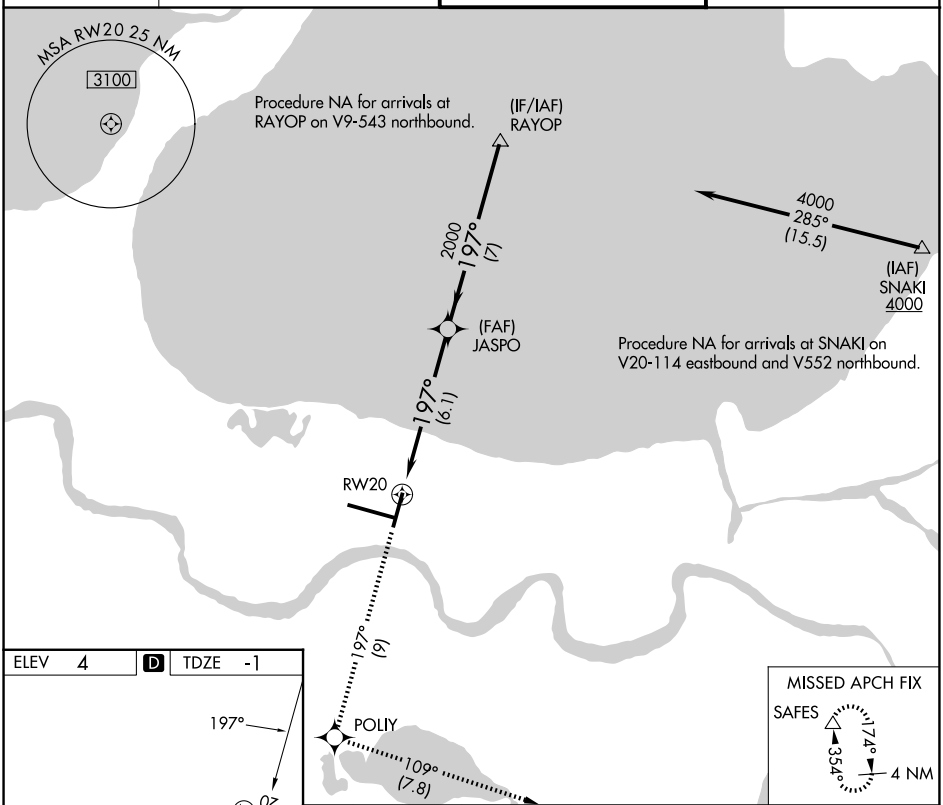

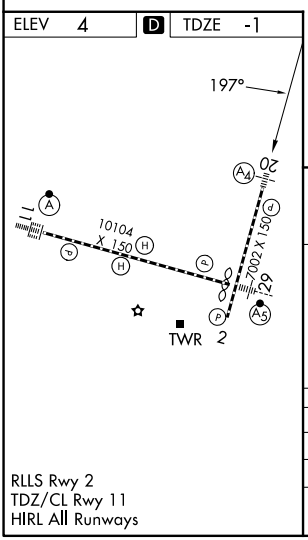

RLLS Rwy 2
TDZ/CL Rwy 11
HIRL All Runways

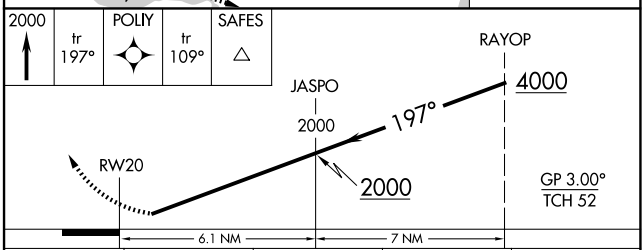

CATEGORY	A	B	C	D
RNP 0.11 DA	363/40	364 (400-¾)		
RNP 0.30 DA	414/50	415 (500-1)		

AUTHORIZATION REQUIRED

SC-4, 14 MAY 2026 to 11 JUN 2026
SC-4, 14 MAY 2026 to 11 JUN 2026