RNAV (GPS) RWY 18
ALBERT WHITTED (SPG)

WAAS CH 77746 W18A	APP CRS 172°	Rwy Ldg 2559 TDZE 6 Apt Elev 7

RNP APCH - GPS.

Circling NA northwest of Rwys 7 and 18. Procedure NA at night.
Rwy 18 helicopter visibility reduction below 1 SM NA.

MISSED APPROACH: Climb to 800 then climbing right turn to 2000 direct PIE VORTAC and hold.

ASOS	TAMPA APP CON	WHITTED TOWER ★	GND CON	UNICOM
118.875	119.65 316.05 (E) 125.3 316.05 (W)	127.4 (CTAF) L 257.6	121.8	122.95

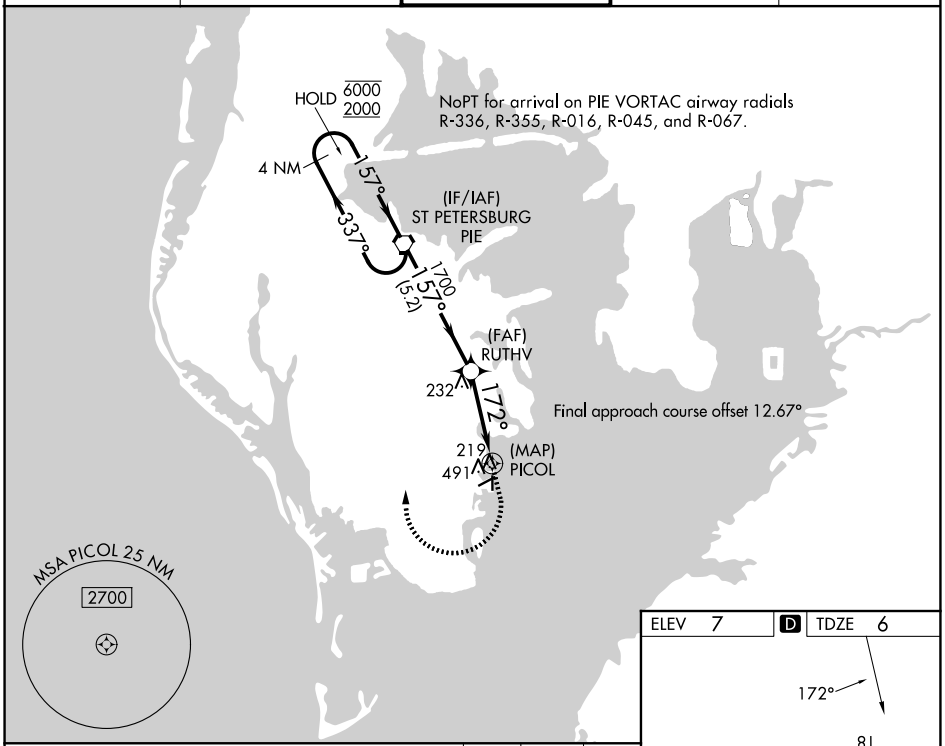

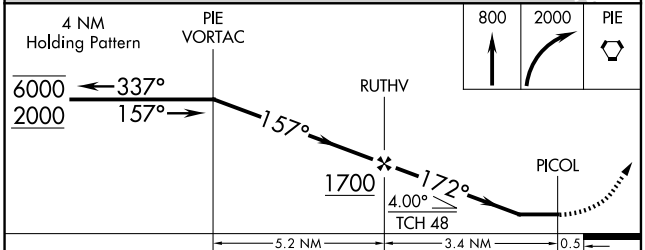

CATEGORY	A	B	C	D
LP MDA	480-1	474 (500-1)	NA	
LNAV MDA	800-1 794 (800-1)	800-1¼ 794 (800-1¼)	NA	
CIRCLING	800-1 793 (800-1)	800-1¼ 793 (800-1¼)	NA	

ELEV 7 D TDZE 6

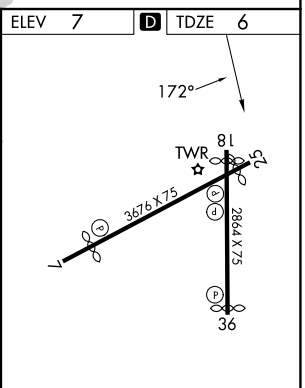

MIRL Rwys 7-25 and 18-36 L
REIL Rwys 7, 18, 25 and 36 L

SE-3, 14 MAY 2026 to 11 JUN 2026