WAAS CH 86234 W22A	APP CRS 223°	Rwy Ldg 8748 TDZE 36 Apt Elev 40

RNAV (GPS) RWY 22
WALLOPS FLIGHT FACILITY (WAL)

For uncompensated Baro-VNAV systems, LNAV/VNAV NA below -11°C (13°F) or above 54°C (130°F). DME/DME-RNP 0.3 NA. Helicopter visibility reduction below ¾ SM NA. When local altimeter setting not received, use Salisbury altimeter setting: increase LPV DA to 367 and all Cats visibility ¼ mile; increase LNAV/VNAV DA to 489 and all Cats visibility ⅛ mile; increase all MDA 60 feet and LNAV Cats C/D visibility ⅛ mile and Circling Cat C visibility ¼ mile. Baro-VNAV and VDP NA when using Salisbury altimeter setting.

MISSED APPROACH: Climb to 600 then climbing right turn to 2000 direct MAGGO and hold.

ASOS	PATUXENT APP CON★	WALLOPS TOWER★	GND CON
119.175	127.95 314.0	126.5 (CTAF) 306.975 (CTAF)	127.875 269.325

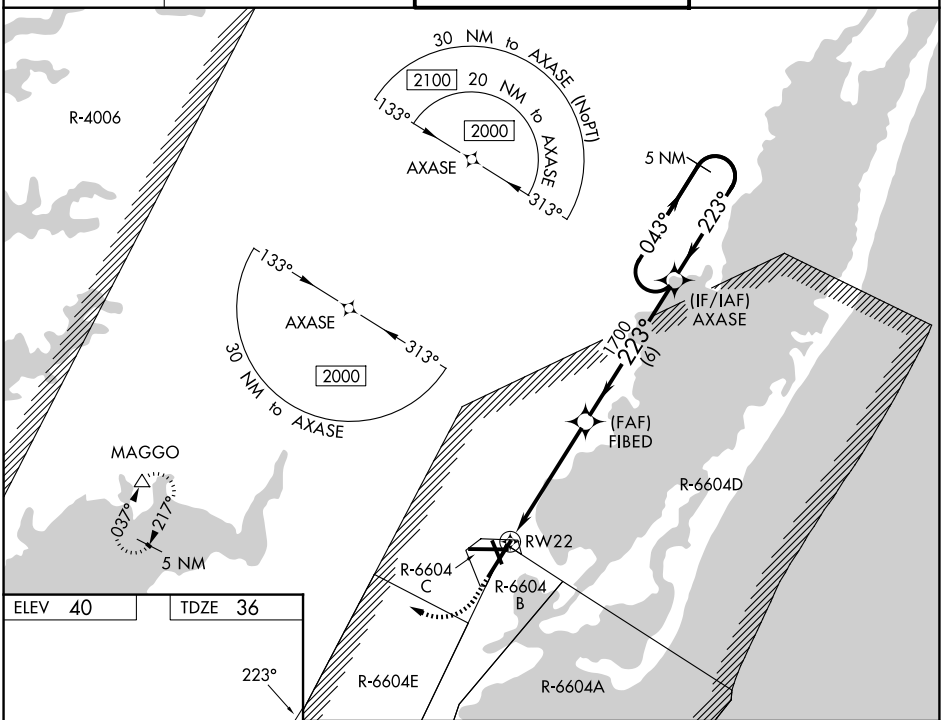

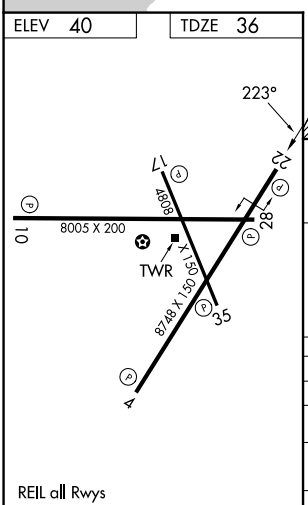

REIL all Rwys
HIRL Rwys 4-22, 10-28 and 17-35

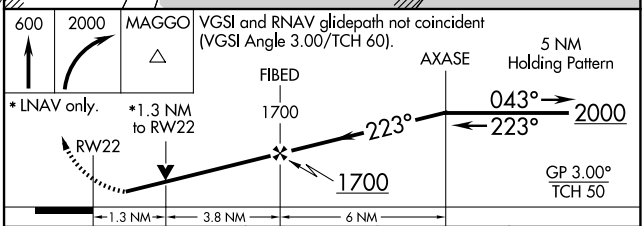

CATEGORY	A	B	C	D
LPV DA	314-⅞ 278 (300-⅞)			
LNAV/VNAV DA	436-1⅜ 400 (400-1⅜)			
LNAV MDA	500-1 464 (500-1)		500-1⅜ 464 (500-1⅜)	
CIRCLING	600-1 560 (600-1)		620-1½ 580 (600-1½)	860-2¾ 820 (900-2¾)

NE-3, 14 MAY 2026 to 11 JUN 2026
NE-3, 14 MAY 2026 to 11 JUN 2026