LOC/DME I-PLN	APP CRS	Rwy Ldg 6513
111.3	321°	TDZE 712
Chan 50		Apt Elev 721

ILS or LOC RWY 32
PELLSTON RGNL/EMMET COUNTY (PLN)

DME required.

Circling Rwy 5, 14 NA at night. Autopilot coupled approach NA below 1868 feet. When local altimeter setting not received, use MGN altimeter setting and increase S-ILS 32 DA to 942 feet. Increase all MDAs 40 feet. For inop ALS, increase S-LOC 32 Cat C/D visibility to 1 SM. VDP NA when using MGN altimeter setting.

MALSR

MISSED APPROACH: Climb to 1400 then climbing right turn to 2600 on heading 160° and APN VORTAC R-302 to EDDIS/ I-PLN 14 DME and hold.

ASOS	MINNEAPOLIS CENTER	UNICOM
119.025	134.6 354.05	123.0 (CTAF) L

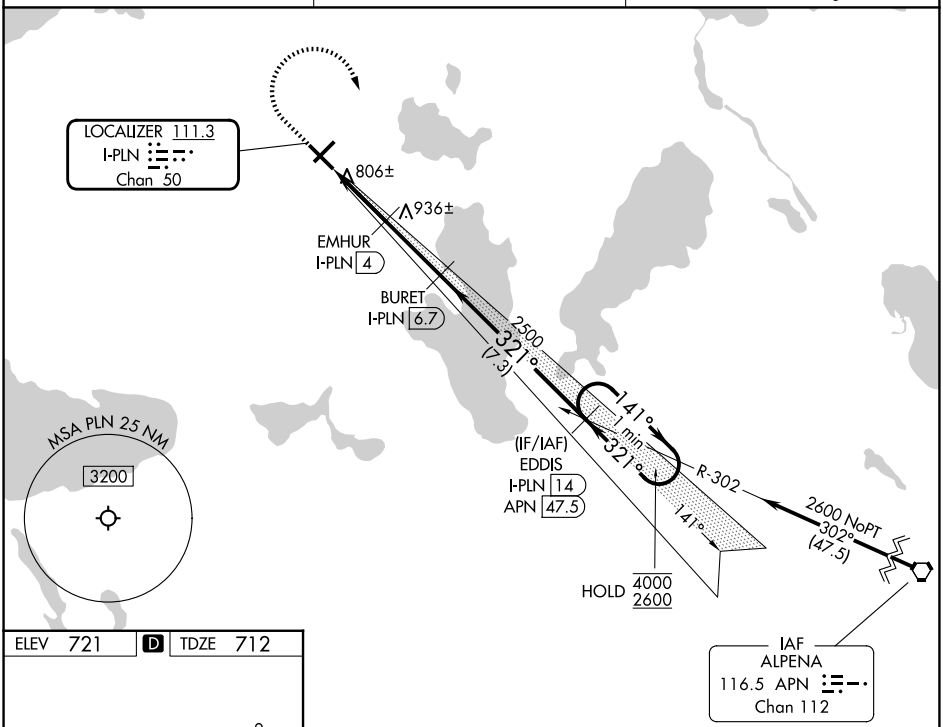

ELEV 721 D TDZE 712

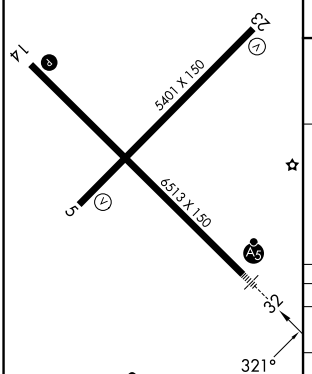

HIRL Rwy 14-32 L
MIRL Rwy 5-23 L
REIL Rwys 5, 14, and 23 L

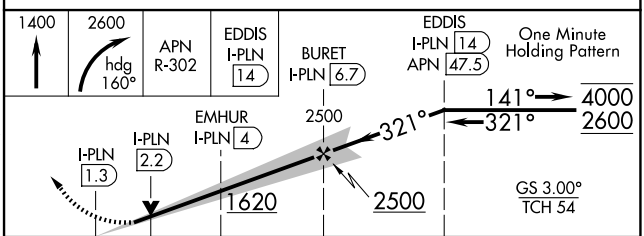

CATEGORY	A	B	C	D
S-ILS 32	912-½ 200 (200-½)			
S-LOC 32	1060-½ 348 (400-½)		1060-⅝ 348 (400-⅝)	
CIRCLING	1280-1 559 (600-1)	1320-1 599 (600-1)	1560-2½ 839 (900-2½)	1660-3 939 (1000-3)

EC-1, 14 MAY 2026 to 11 JUN 2026