ILS RWY 36R (CAT II & III)
CINCINNATI/NORTHERN KENTUCKY INTL (CVG)

LOC/DME I-EEI	APP CRS	Rwy Ldg 10000
110.35	006°	TDZE 896
Chan 40 (Y)		Apt Elev 896

RNP APCH - GPS. From BRCAT or RUPPP or FECTA or SPOOD or DAWGY.
DME or RADAR required. RADAR required for procedure entry at KYKAT.

Simultaneous approach authorized.

ALSF-2

MISSED APPROACH: Climb to 1500 then climbing right turn to 4000 direct FLM VOR/DME and hold.

D-ATIS	CINCINNATI APP CON	CINCINNATI TOWER	GND CON
134.375	119.7 363.15 (090°-269°) 123.875 363.15 (270°-089°)	118.975 360.85 (18L/36R) 118.3 (9/27, 18C/36C) 133.325 (18R/36L)	121.7

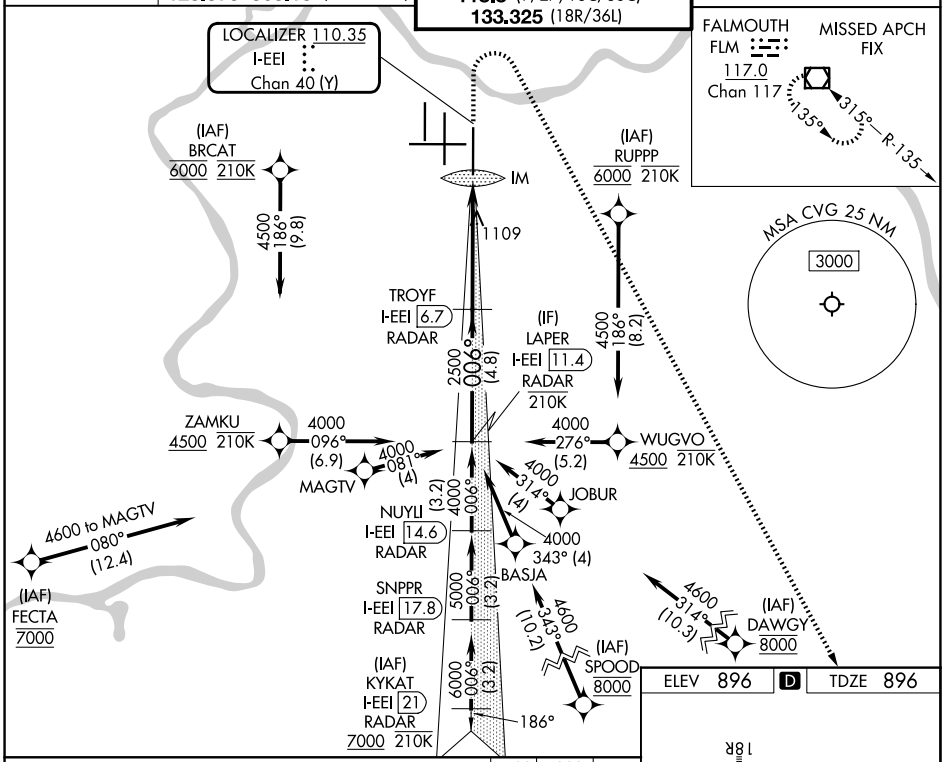

ELEV 896 | D | TDZE 896

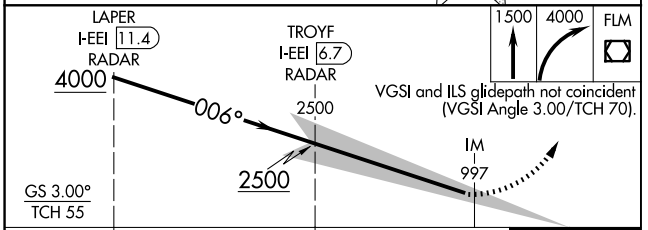

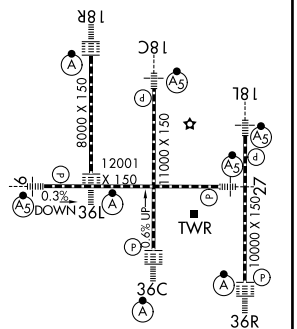

CATEGORY	A	B	C	D
S-ILS 36R	CAT II RA 97/12 100 DA 996			
S-ILS 36R	CAT III RVR 06			

CATEGORY II & III ILS - SPECIAL AIRCREW & AIRCRAFT CERTIFICATION REQUIRED

HIRL all rwys
TDZL/RCLS all rwys except 27

SE-1, 14 MAY 2026 to 11 JUN 2026

SE-1, 14 MAY 2026 to 11 JUN 2026