LOC I-MCW	APP CRS	Rwy Ldg	6401
109.5	360°	TDZE	1193
		Apt Elev	1213

ILS or LOC RWY 36
MASON CITY MUNI (MCW)

DME required.

For inoperative ALS, increase S-LOC 36 Cats C and D visibility to 1¾ SM. DME from MCW VOR/DME. DME use requires simultaneous reception of I-MCW and MCW DME.

MALSR

MISSED APPROACH: Climb to 2900 then climbing left turn to 3200 on heading 170° and MCW R-332 to MCW VOR/DME and on MCW R-173 to PICDI/MCW VOR/DME 9 DME and hold.

ASOS	MINNEAPOLIS CENTER	UNICOM
120.3	127.3 257.675	123.0 (CTAF) L

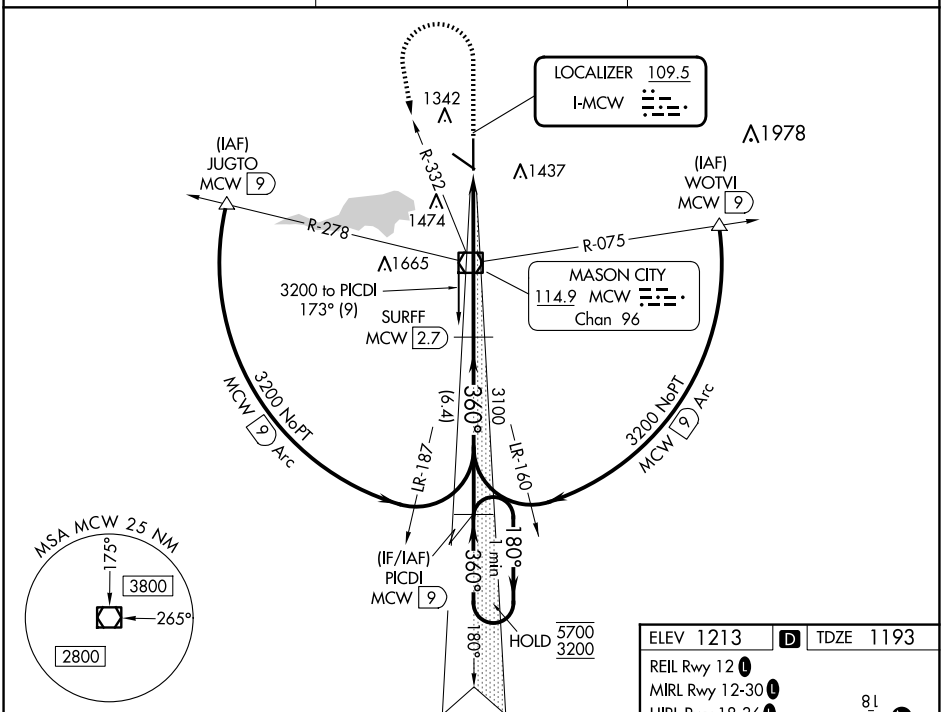

2900	3200	MCW	MCW	MCW	PICDI
	hdg 170°	R-332		R-173	MCW 9

VGSI and ILS glidepath not coincident (VGSI Angle 2.90/TCH 62).

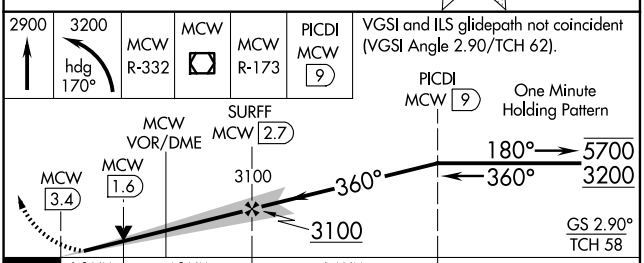

ELEV 1213	D	TDZE 1193

REIL Rwy 12 L
MIRL Rwy 12-30 L
HIRL Rwy 18-36 L

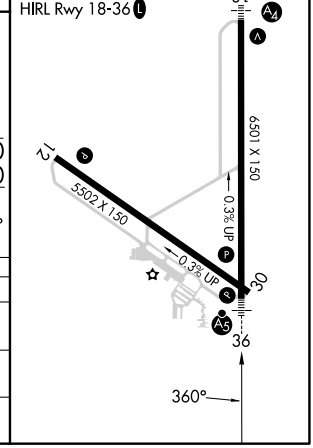

CATEGORY	A	B	C	D
S-ILS 36	1393-½ 200 (200-½)			
S-LOC 36	1800-½ 607 (600-½)		1800-1⅜ 607 (600-1⅜)	
CIRCLING	1800-1 587 (600-1)		1800-1¾ 587 (600-1¾)	1800-2 587 (600-2)

NC-3, 14 MAY 2026 to 11 JUN 2026