ATLANTIC CITY, NEW JERSEY

HI-ILS Y or LOC Y RWY 13

[USAF]

ATLANTIC CITY INTL (KACY)

LOC/DME I-PVO	APCH CRS	Rwy ldg 10,001
109.1	128°	TDZE 75
Chan 28		Arpt Elev 75

DME or RADAR required

T * When ALS inop, increase RVR to 40 and vis to ¾ mile.
** When ALS inop, increase vis to 1⅜ miles.

MALSR A5

MISSED APPROACH: Climb to 600 then climbing left turn to 2000 on ACY R-090 to SMITS/ACY 11 DME and hold.

ATIS	APP CON	TOWER	GND CON	CLNC DEL
125.725 316.15	124.6 327.125 (130° - 309°) 134.25 292.2 (310° - 129°)	120.3 239.0	121.9 284.6	127.85 353.775

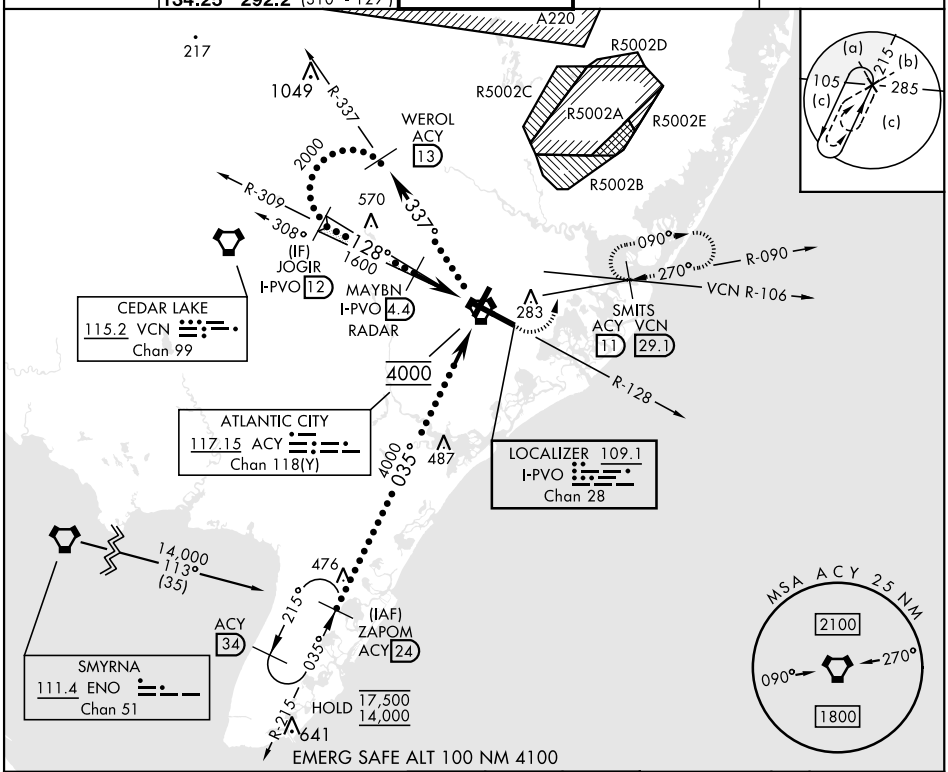

Use I-PVO DME when on the LOC course.
VGSI and ILS glidepath not coincident
(VGSI Angle 3.00/TCH 71).

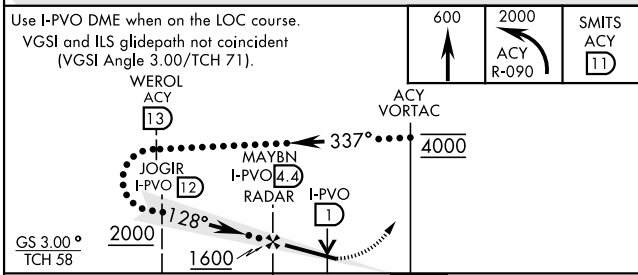

ELEV 75 D TDZE 75

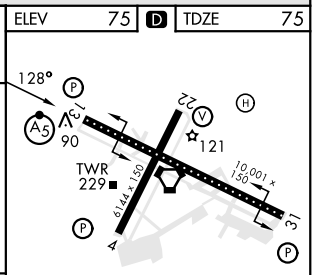

REIL Rwy 31
HIRL Rwy 4-22 and 13-31
TDZL/CL Rwy 13

CATEGORY	C	D	E
S-ILS 13 *	275/18 200 (200-½)		
S-LOC 13 **	520/45 445 (500-⅞)		
CIRCLING	620-1½ 545 (600-1½)	640-2 565 (600-2)	760-2½ 685 (700-2½)

FAF to MAP 4.6 NM

Knots	120	140	160	180	200
Min:Sec	2:18	1:58	1:43	1:32	1:23

NE-2, 14 MAY 2026 to 11 JUN 2026

NE-2, 14 MAY 2026 to 11 JUN 2026