ATLANTIC CITY, NEW JERSEY

HI-VOR or TACAN RWY 31

VORTAC ACY	APCH CRS	Rwy ldg 10,001
117.15	302°	TDZE 64
Chan 118(Y)		Arpt Elev 75

[USAF]

ATLANTIC CITY INTL (KACY)

DME or RADAR required

MISSED APPROACH: Climbing right turn to 2000 on heading 120° and on ACY R-090 to SMITS/ACY 11 DME and hold.

ATIS	APP CON	TOWER	GND CON	CLNC DEL
125.725 316.15	124.6 327.125 (130° - 309°) 134.25 292.2 (310° - 129°)	120.3 239.0	121.9 284.6	127.85 353.775

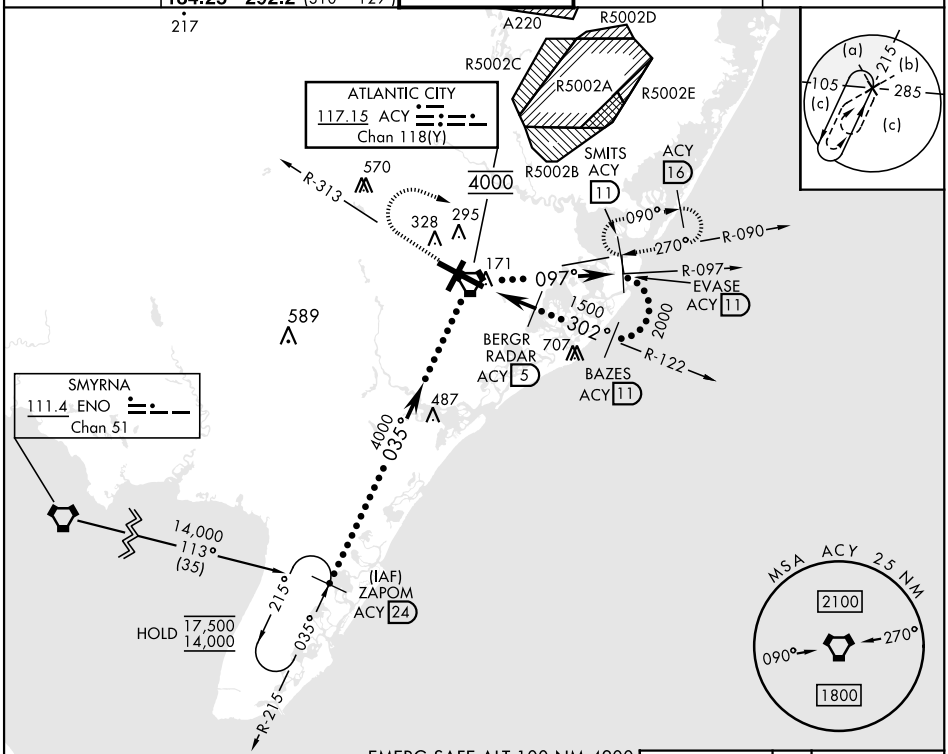

EMERG SAFE ALT 100 NM 4200

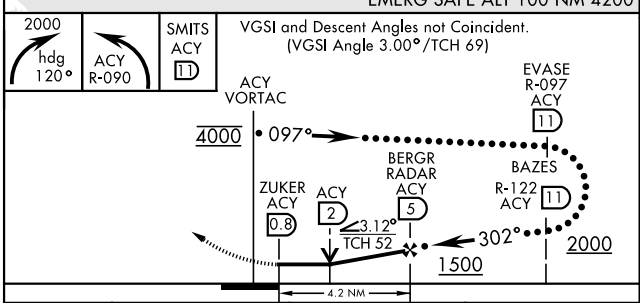

CATEGORY	C	D	E
S-31	500-1¼ 436 (500-1¼)		
CIRCLING	620-1½ 545 (600-1½)	640-2 565 (600-2)	760-2½ 685 (700-2½)

ELEV	75	D	TDZE	64

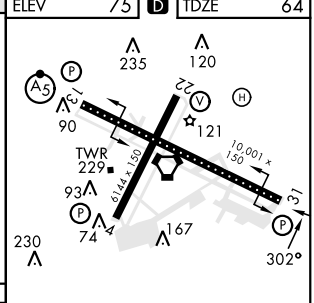

REIL Rwy 31
HIRL Rwy 4-22 and 13-31
TDZL/CL Rwy 13

ATLANTIC CITY, NEW JERSEY 39°27'N-74°35'W ATLANTIC CITY INTL (KACY)

Amdt 4C 25JAN24

HI-VOR or TACAN RWY 31

NE-2, 14 MAY 2026 to 11 JUN 2026