WAAS CH 70644 W23A	APP CRS 234°	Rwy Ldg 4001 TDZE 3652 Apt Elev 3658

RNAV (GPS) RWY 23
RENNER FLD/GOODLAND MUNI (GLD)

RNP APCH - GPS.

Circling NA to Rwys 17 and 35. Circling NA south of Rwys 5 and 30. For uncompensated Baro-VNAV systems, LNAV/VNAV NA below -21°C or above 54°C. Circling Rwy 5 NA at night.

MISSED APPROACH: Climb to 4200 then climbing left turn to 5600 direct HEGOR and hold.

ASOS	DENVER CENTER	UNICOM
121.025	132.7 226.675	122.8 (CTAF) L

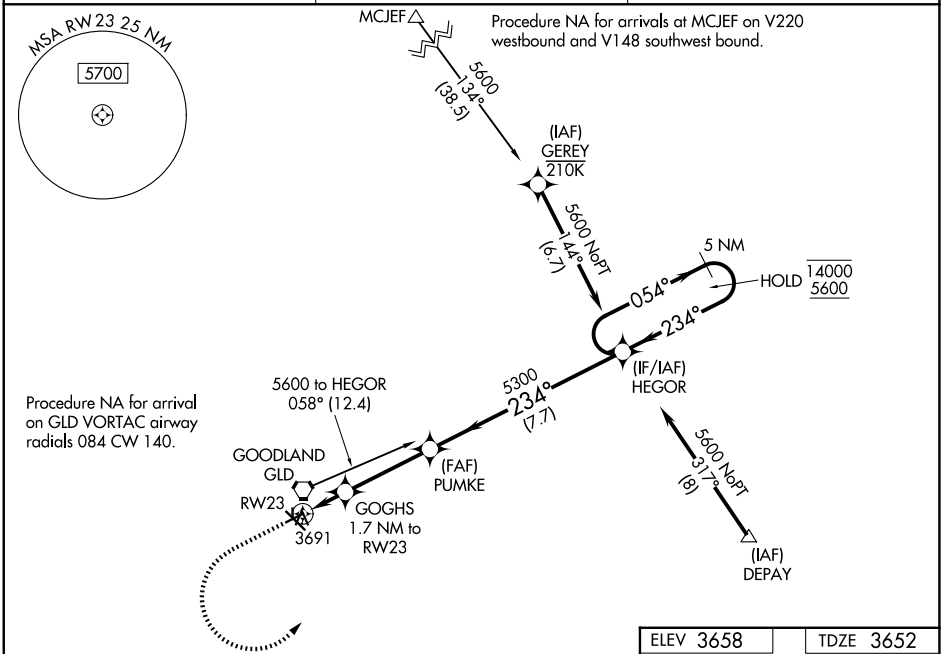

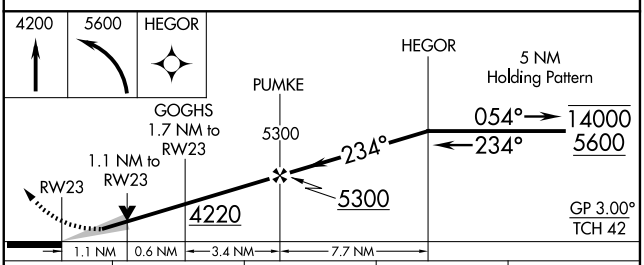

ELEV 3658	TDZE 3652

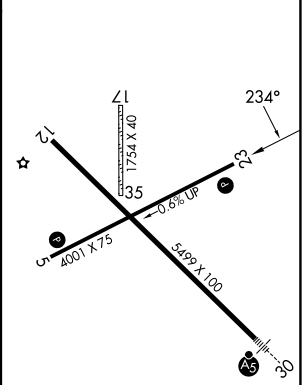

CATEGORY	A	B	C	D
LPV DA	3902-1 250 (300-1)			NA
LNAV/VNAV DA	3939-1 287 (300-1)			NA
LNAV MDA	4040-1 388 (400-1)		4040-1⅛ 388 (400-1⅛)	NA
CIRCLING	4080-1 422 (500-1)	4120-1 462 (500-1)	4120-1½ 462 (500-1½)	NA

NC-2, 14 MAY 2026 to 11 JUN 2026