VOR/DME JMS	APP CRS	Rwy Ldg	6502
114.5	123°	TDZE	1500
Chan 92		Apt Elev	1500

VOR RWY 13
JAMESTOWN RGNL (JMS)

Rwy 13 helicopter visibility reduction below ¾ SM NA.

MISSED APPROACH: Climb to 3500 then left turn direct JMS VOR/DME and hold.

ASOS	MINNEAPOLIS CENTER	UNICOM
118.425	124.2 270.3	123.0 (CTAF) L

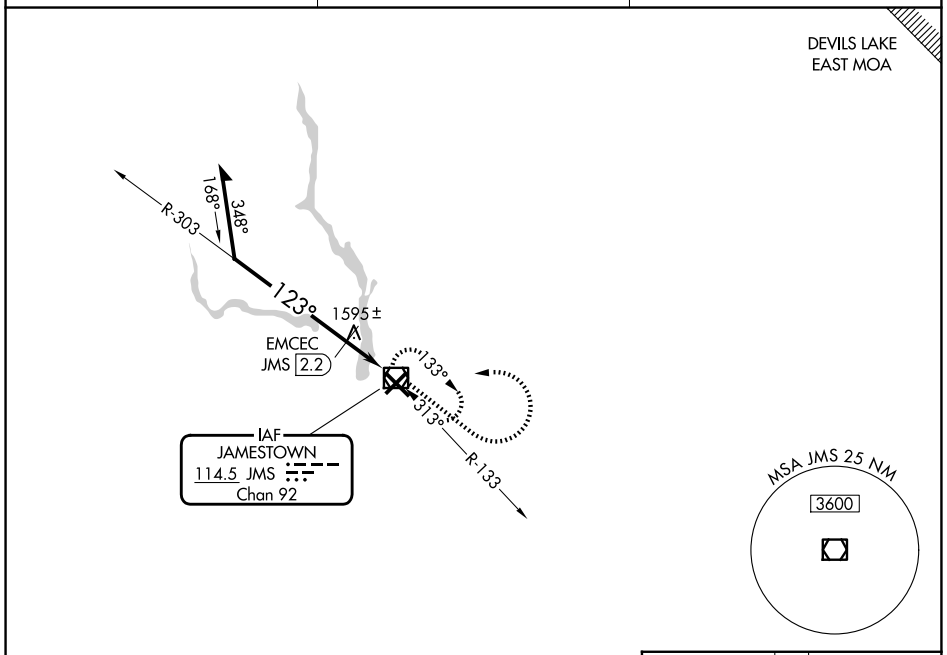

ELEV 1500 D TDZE 1500

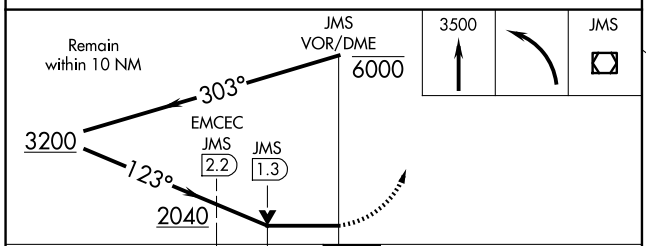

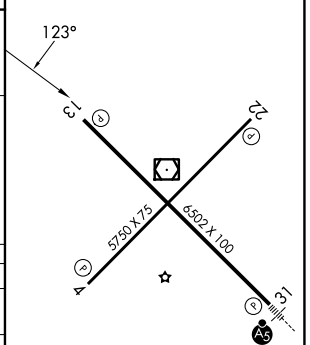

CATEGORY	A	B	C	D
S-13	2040-1 540 (600-1)		2040-1½ 540 (600-1½)	2040-1¾ 540 (600-1¾)
CIRCLING	2040-1 540 (600-1)		2040-1½ 540 (600-1½)	2300-2½ 800 (800-2½)
EMCEC FIX MINIMUMS				
S-13	1860-1 360 (400-1)			1860-1¼ 360 (400-1¼)
CIRCLING	1960-1 460 (500-1)		2000-1½ 500 (500-1½)	2300-2½ 800 (800-2½)

MIRL Rwy 4-22 L
HIRL Rwy 13-31 L
REIL Rwys 4, 13, and 22 L

NC-1, 14 MAY 2026 to 11 JUN 2026

NC-1, 14 MAY 2026 to 11 JUN 2026