REDSTONE ARSENAL, ALABAMA

VOR RWY 35

REDSTONE AAF (KHUA)

[USA]

VORTAC RQZ 112.2 Chan 59	APCH CRS 015°	Rwy ldg 7301 TDZE 662 Arpt Elev 685

DME required

* At night, operational VGSI required, remain on or above VGSI glidepath until threshold. Helicopter visibility reduction NA.

MISSED APPROACH: Climb to 3000 direct RQZ VORTAC and hold. Do not exceed 230 KIAS.

ATIS	HUNTSVILLE APP CON ★	TOWER ★	PAR
120.65	125.6 354.1	126.95 (CTAF) L 290.275	

** Circling not authorized E of Rwy 17-35.
High terrain and 1430′ twr E of Rwy 17-35.

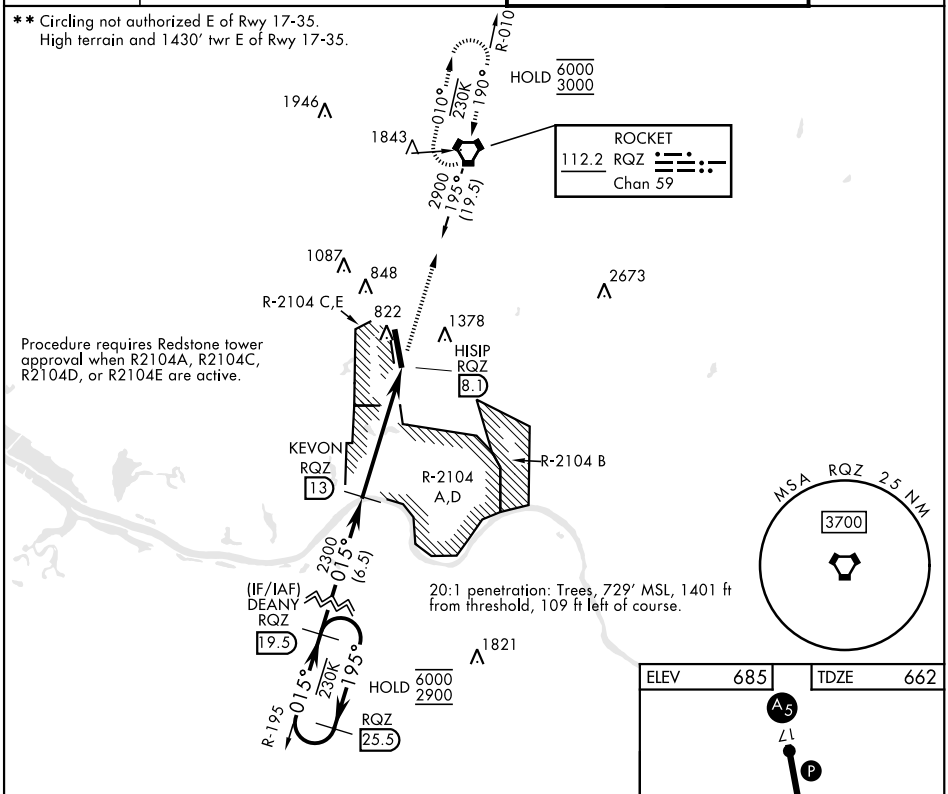

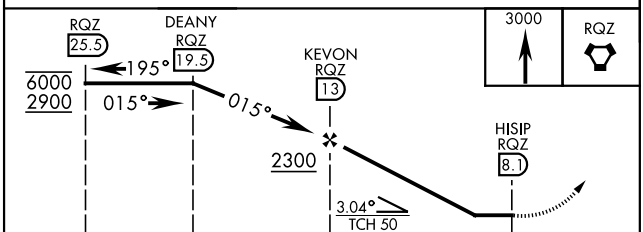

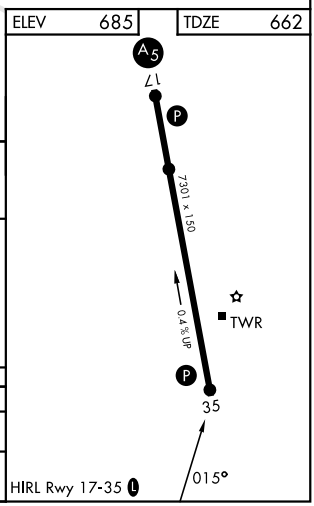

CATEGORY	A	B	C	D	E
S-35 *	1500-1 839 (900-1)	1500-1¼ 839 (900-1¼)	1500-2½	839	(900-2½)
CIRCLING**	1500-1¼ 815 (900-1¼)		1500-2½ 815 (900-2½)	1740-3 1055 (1100-3)	

SE-4, 14 MAY 2026 to 11 JUN 2026