# VOR RWY 6
## OWENSBORO/DAVIESS COUNTY RGNL (OWB)

| VOR/DME OWB | APP CRS | Rwy Ldg | 5000 |
|---|---|---|---|
| 108.65 | 048° | TDZE | 405 |
| Chan 23 (Y) | | Apt Elev | 407 |

Rwy 6 helicopter visibility reduction below ¾ SM NA.

MISSED APPROACH: Climb to 1500 then climbing right turn to 2500 direct OWB VOR/DME and hold.

| AWOS-3PT | EVANSVILLE APP CON ★ | OWENSBORO TOWER ★ | GND CON | UNICOM |
|---|---|---|---|---|
| 119.025 | 124.025 290.9 | 120.7 (CTAF) L 251.15 | 121.7 | 122.95 |

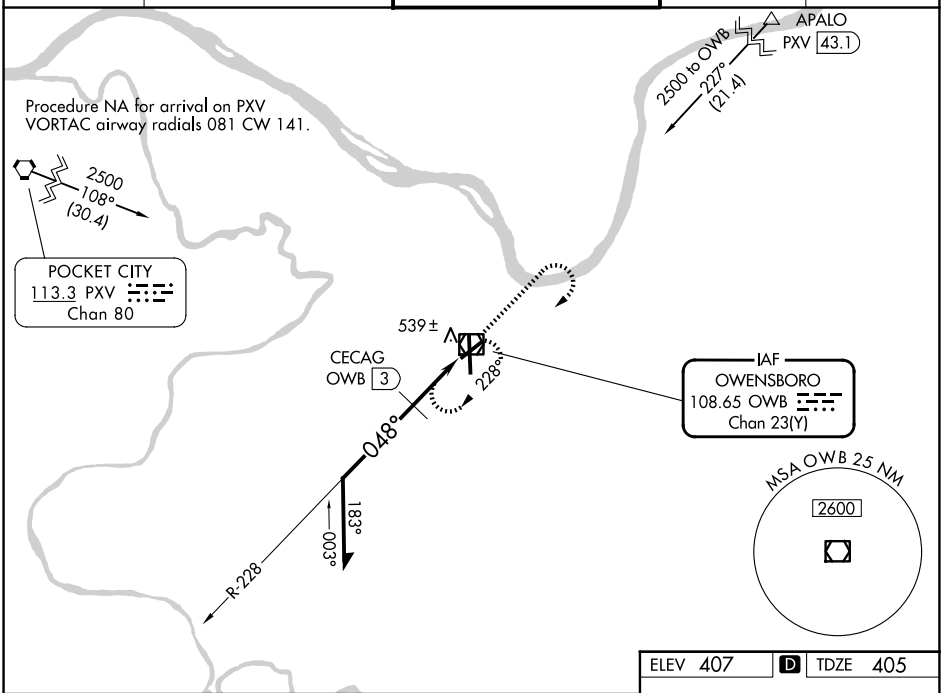


ELEV 407 D TDZE 405

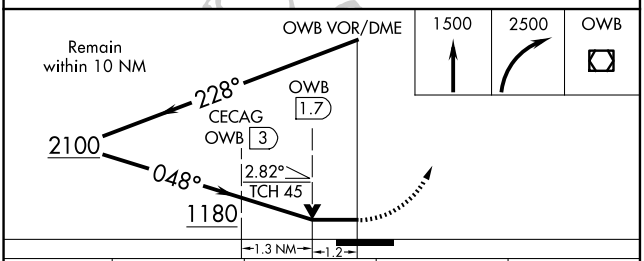


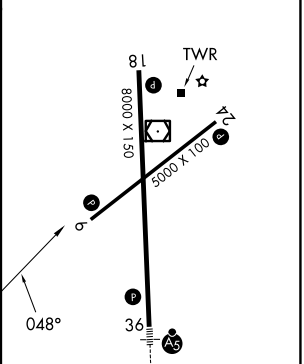


| CATEGORY | A | B | C | D |
|---|---|---|---|---|
| S-6 | 1180-1<br>775 (800-1) | 1180-1¼<br>775 (800-1¼) | 1180-2½ | 775 (800-2½) |
| CIRCLING | 1180-1<br>773 (800-1) | 1180-1¼<br>773 (800-1¼) | 1180-2½ | 773 (800-2½) |
| CECAG FIX MINIMUMS | | | | |
| S-6 | 820-1 | 415 (500-1) | 820-1⅛ | 415 (500-1⅛) |
| CIRCLING | 860-1<br>453 (500-1) | 1120-1<br>713 (800-1) | 1140-2<br>733 (800-2) | 1140-2¼<br>733 (800-2¼) |

MIRL Rwy 6-24 L
HIRL Rwy 18-36 L
REIL Rwys 6, 18, and 24 L

SE-1, 14 MAY 2026 to 11 JUN 2026

SE-1, 14 MAY 2026 to 11 JUN 2026