WAAS CH 42632 W35A	APP CRS 352°	Rwy ldg 4809 TDZE 3641 Apt Elev 3649

RNAV (GPS) RWY 35
TRADEWIND (TDW)

RNP APCH-GPS.

Procedure NA at night. Rwy 35 helicopter visibility reduction below 1 SM NA. Baro-VNAV NA. Use Rick Husband Amarillo Intl altimeter setting; when not received, use Hereford altimeter setting; increase LPV DA to 3983 feet, LNAV/VNAV DA to 4108 feet, and all MDAs 80 feet, and increase LNAV/VNAV all Cats and Circling Cat B visibility ¼ SM.

MISSED APPROACH: Climb to 4100 then climbing left turn to 6100 direct ZERAR and hold, continue climb-in-hold to 6100.

AWOS-AV	AMA ASOS	AMARILLO APP CON ★	CLNC DEL	UNICOM
118.475	118.85 350.3	119.5 307.0	125.4	122.8 (CTAF) L

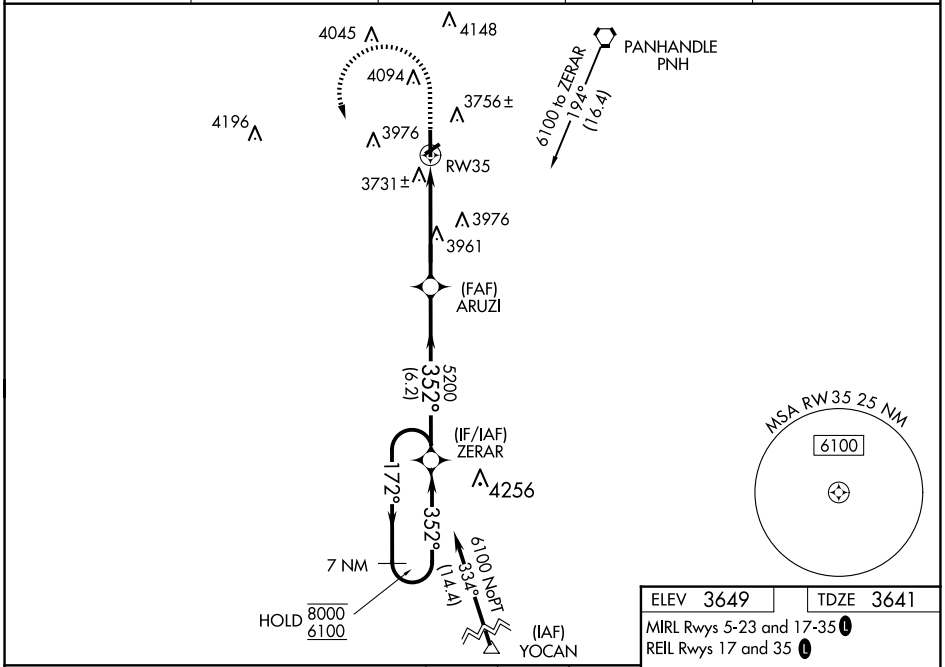

ELEV 3649	TDZE 3641

MIRL Rwys 5-23 and 17-35 L
REIL Rwys 17 and 35 L

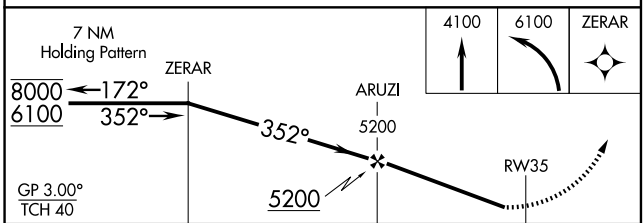

CATEGORY	A	B	C	D
LPV DA	3913-1 272 (300-1)		NA	
LNAV/VNAV DA	4038-1⅛ 397 (400-1⅛)		NA	
LNAV MDA	4300-1 659 (700-1)		NA	
C CIRCLING	4300-1 651 (700-1)	4420-1 771 (800-1)	NA	

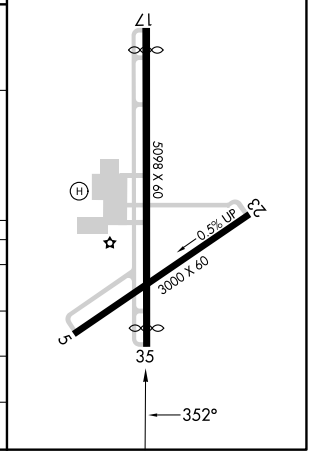

SC-2, 14 MAY 2026 to 11 JUN 2026
SC-2, 14 MAY 2026 to 11 JUN 2026