WAAS CH 65799 W06A	APP CRS 057°	Rwy Ldg 5000 TDZE 1212 Apt Elev 1212

RNAV (GPS) RWY 6
LONDON/CORBIN/MAGEE (LOZ)

RNP APCH.

Visibility reduction by helicopters NA. When local altimeter setting not received, use Somerset altimeter setting: increase LPV DA to 1566 feet and visibility all Cats ¼SM; increase LNAV/VNAV DA to 1702 feet and visibility all Cats ½ SM; increase all MDAs 100 feet and LNAV Cat C visibility ¼ SM, Cat D visibility ½ SM, and Circling Cat C/D visibility ¼ SM. For uncompensated Baro-VNAV systems, LNAV/VNAV NA below -17° C or above 46° C. Baro-VNAV and VDP NA when using Somerset altimeter setting.

MISSED APPROACH: Climb to 3900 direct ODUBE and hold.

ASOS	INDIANAPOLIS CENTER	UNICOM
119.075	124.625 371.925	123.0 (CTAF) L

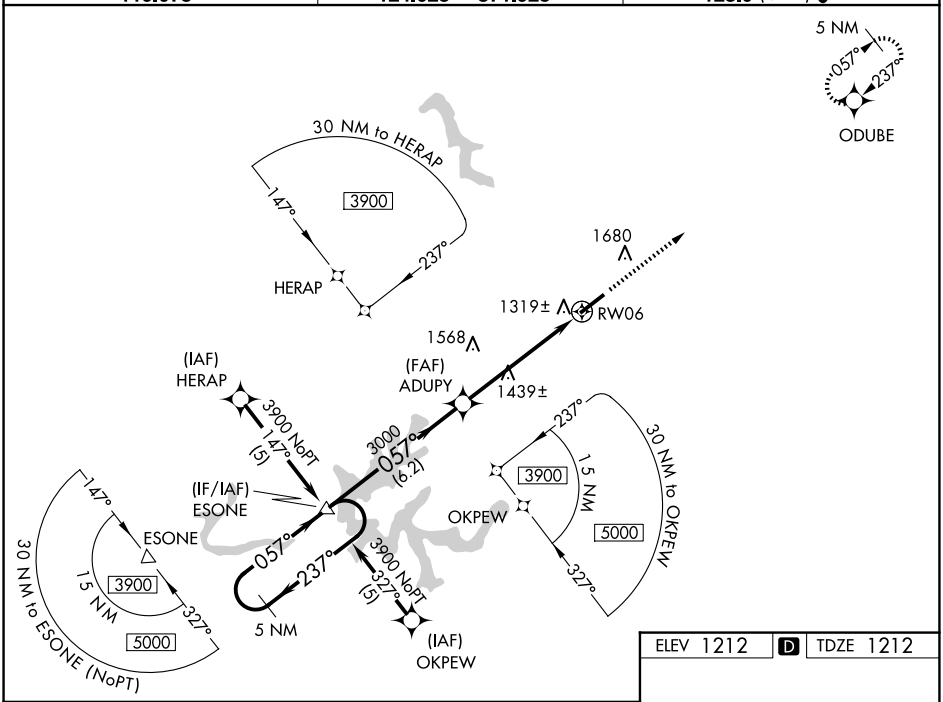

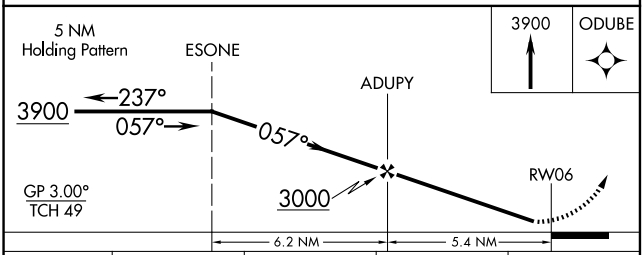

CATEGORY	A	B	C	D
LPV DA	1466-1 254 (300-1)			
LNAV/VNAV DA	1602-1¼ 390 (400-1¼)			
LNAV MDA	1720-1 508 (600-1)		1720-1½ 508 (600-1½)	
CIRCLING	1780-1 568 (600-1)	2040-1¼ 828 (900-1¼)	2040-2½ 828 (900-2½)	2040-2¾ 828 (900-2¾)

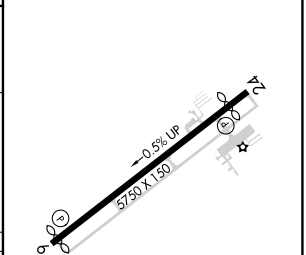

MIRL Rwy 6-24 L
REIL Rwys 6 and 24 L

SE-1, 14 MAY 2026 to 11 JUN 2026
SE-1, 14 MAY 2026 to 11 JUN 2026