| LOC I-OSH | APP CRS | Rwy Ldg | 8002 |
|---|---|---|---|
| 110.5 | 184° | TDZE | 794 |
| | | Apt Elev | 809 |

# LOC BC RWY 18
## WITTMAN RGNL (OSH)

DME required.

DME from OSH VOR/DME. DME use requires simultaneous reception of I-OSH and OSH DME. Circling Rwy 5, 13, 23, 31 NA at night. VDP NA when using FLD altimeter setting. When local altimeter setting not received, use FLD altimeter setting and increase all MDAs 40 feet; increase S-18 and Circling Cats C and D visibility ¼ SM.

MISSED APPROACH: Climb to 1300 then climbing left turn to 3000 on OSH R-111 to LEWKO INT/OSH 15.1 DME and hold.

| ATIS | MILWAUKEE APP CON | OSHKOSH TOWER ★ | GND CON | UNICOM |
|---|---|---|---|---|
| 125.9 | 127.0 263.075 | 118.5 (CTAF) L 290.9 | 132.3 | 122.95 |

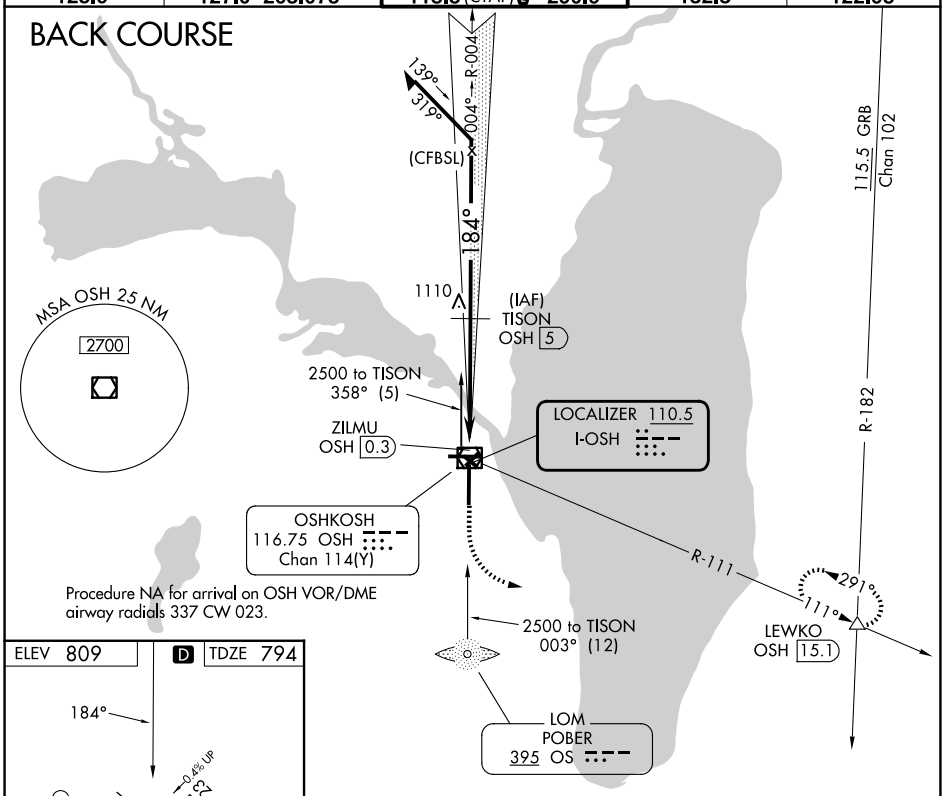


Procedure NA for arrival on OSH VOR/DME airway radials 337 CW 023.

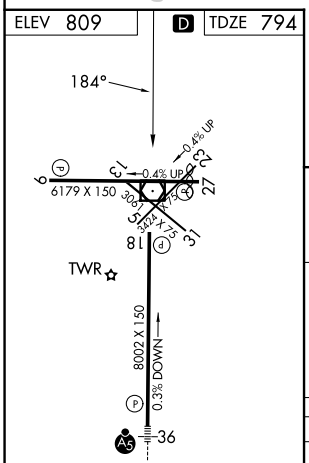


REIL Rwys 18 and 27 L
HIRL Rwys 9-27 and 18-36 L

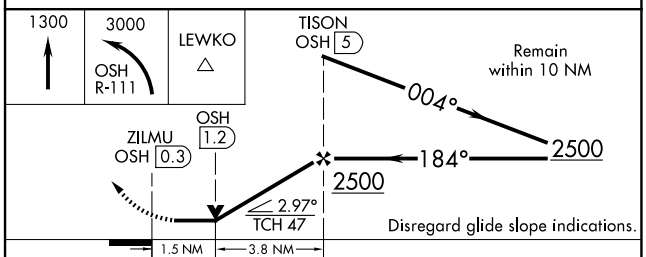


| CATEGORY | A | B | C | D |
|---|---|---|---|---|
| S-18 | 1300-1 | 506 (500-1) | 1300-1⅜ | 506 (500-1⅜) |
| CIRCLING | 1300-1 | 491 (500-1) | 1360-1½<br>551 (600-1½) | 1440-2<br>631 (700-2) |


EC-3, 14 MAY 2026 to 11 JUN 2026