RNAV (GPS) RWY 36
WITTMAN RGNL (OSH)

WAAS CH 65602 W36A	APP CRS 004°	Rwy Ldg 8002	TDZE 809	Apt Elev 809

RNP APCH - GPS.

For uncompensated Baro-VNAV systems, LNAV/VNAV NA below -19°C or above 54°C. Baro-VNAV and VDP NA when using FLD altimeter setting. Circling Rwy 5, 13, 23, 31 NA at night. When local altimeter setting not received, use FLD altimeter setting and increase LPV DA to 1042 feet, LNAV/VNAV DA to 1280 feet, and all MDAs 40 feet; increase LNAV/VNAV visibility all Cats to RVR 5000, LNAV visibility Cats C and D to RVR 4000, and Circling visibility Cat D ¼ SM. *RVR 1800 authorized with use of FD or AP or HUD to DA (NA when using FLD altimeter setting).

MALSR

MISSED APPROACH: Climb to 2800 direct FAVBU and hold.

ATIS	MILWAUKEE APP CON	OSHKOSH TOWER *	GND CON	UNICOM
125.9	127.0 263.075	118.5 (CTAF) L 290.9	132.3	122.95

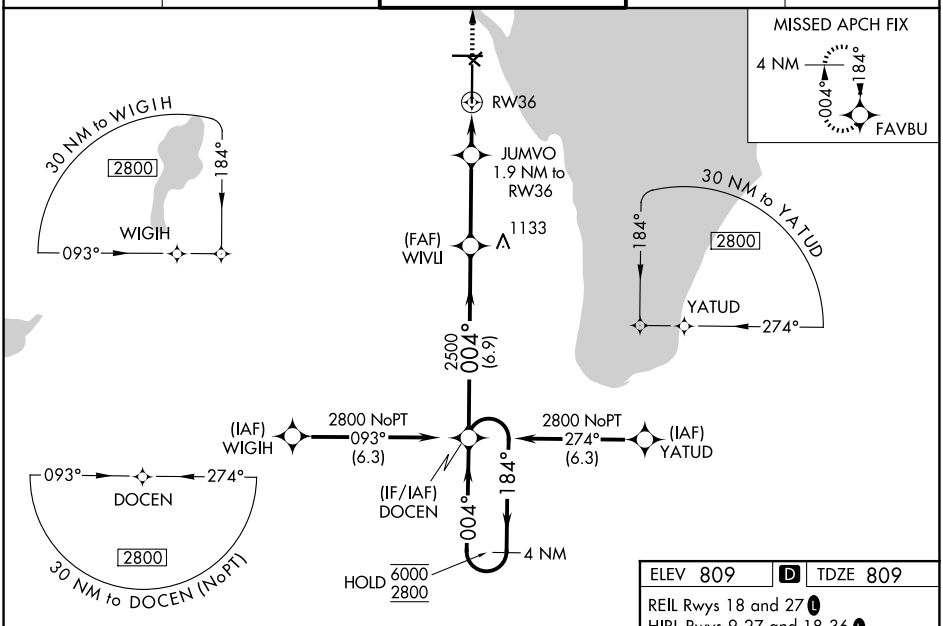

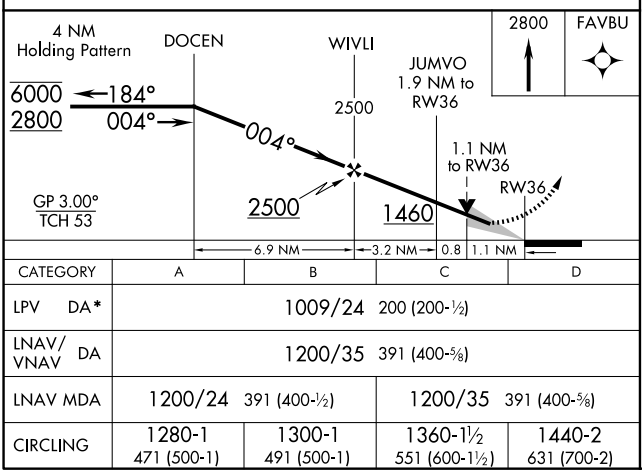

CATEGORY	A	B	C	D
LPV DA*	1009/24 200 (200-½)			
LNAV/VNAV DA	1200/35 391 (400-⅝)			
LNAV MDA	1200/24 391 (400-½)		1200/35 391 (400-⅝)	
CIRCLING	1280-1 471 (500-1)	1300-1 491 (500-1)	1360-1½ 551 (600-1½)	1440-2 631 (700-2)

ELEV 809 D TDZE 809

REIL Rwys 18 and 27 L

HIRL Rwys 9-27 and 18-36 L

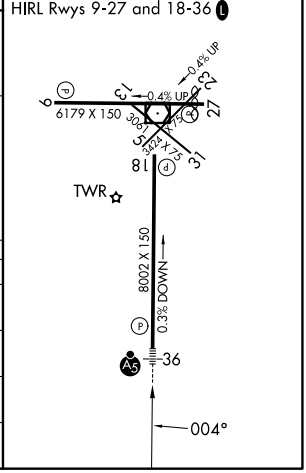

EC-3, 14 MAY 2026 to 11 JUN 2026