VOR RWY 36
WITTMAN RGNL (OSH)

VOR/DME OSH	APP CRS	Rwy Ldg	8002
116.75	360°	TDZE	809
Chan 114 (Y)		Apt Elev	809

Circling to Rwy 5, 13, 23, 31 NA at night. When local altimeter setting not received, use FLD altimeter setting and increase all MDAs 40 feet and S-36 visibility Cats C and D 1/8 SM. LAUDE fix minimums: increase S-36 visibility Cats C and D to RVR 5500. For inop ALS, increase LAUDE fix minimums S-36 Cats C and D visibility to 1 3/8 SM. VDP NA with FLD altimeter setting.

MALSR

MISSED APPROACH: Climbing right turn to 3000 on OSH VOR/DME R-111 to LEWKO INT/ OSH 15.1 DME and hold.

ATIS	MILWAUKEE APP CON	OSHKOSH TOWER ★	GND CON	UNICOM
125.9	127.0 263.075	118.5 (CTAF) L 290.9	132.3	122.95

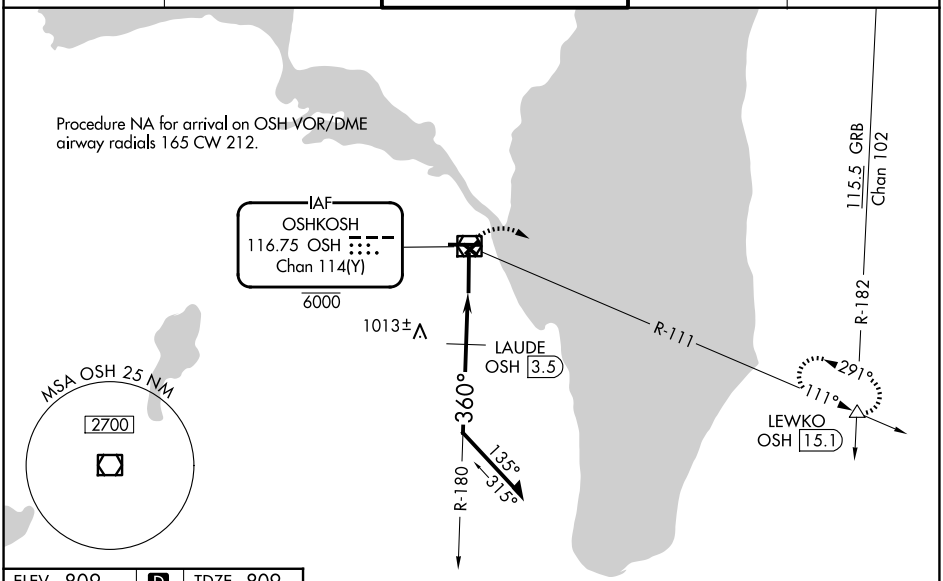

ELEV 809 D TDZE 809

REIL Rwys 18 and 27 L
HIRL Rwy 9-27 and 18-36 L

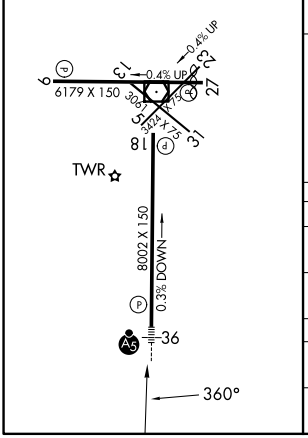

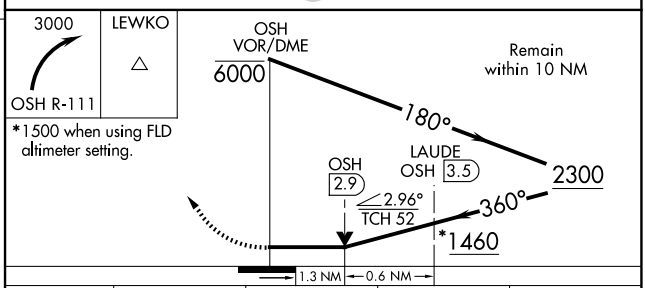

CATEGORY	A	B	C	D
S-36	1460/24 651 (700-½)		1460-1⅜ 651 (700-1⅜)	
CIRCLING	1460-1 651 (700-1)		1460-1⅞ 651 (700-1⅞)	1460-2 651 (700-2)
LAUDE FIX MINIMUMS (DME REQUIRED)				
S-36	1280/24 471 (500-½)		1280/50 471 (500-1)	
CIRCLING	1280-1 471 (500-1)	1300-1 491 (500-1)	1360-1½ 551 (600-1½)	1440-2 631 (700-2)

EC-3, 14 MAY 2026 to 11 JUN 2026
EC-3, 14 MAY 2026 to 11 JUN 2026