PENSACOLA, FLORIDA

TACAN Y RWY 25L

TACAN NPA Chan 119	APCH CRS 266°	Rwy ldg 8002 TDZE 22 Arpt Elev 28	[USN]	PENSACOLA NAS (FORREST SHERMAN FLD) (KNPA)

RADAR required

MISSED APPROACH: Climbing left turn to 1500 via NPA TACAN R-209 to FCTRY and hold.

ATIS	PENSACOLA APP CON	SHERMAN TOWER	GND CON	ASR/PAR
124.35 266.8	120.65 270.8	120.7 340.2	121.7 336.4	

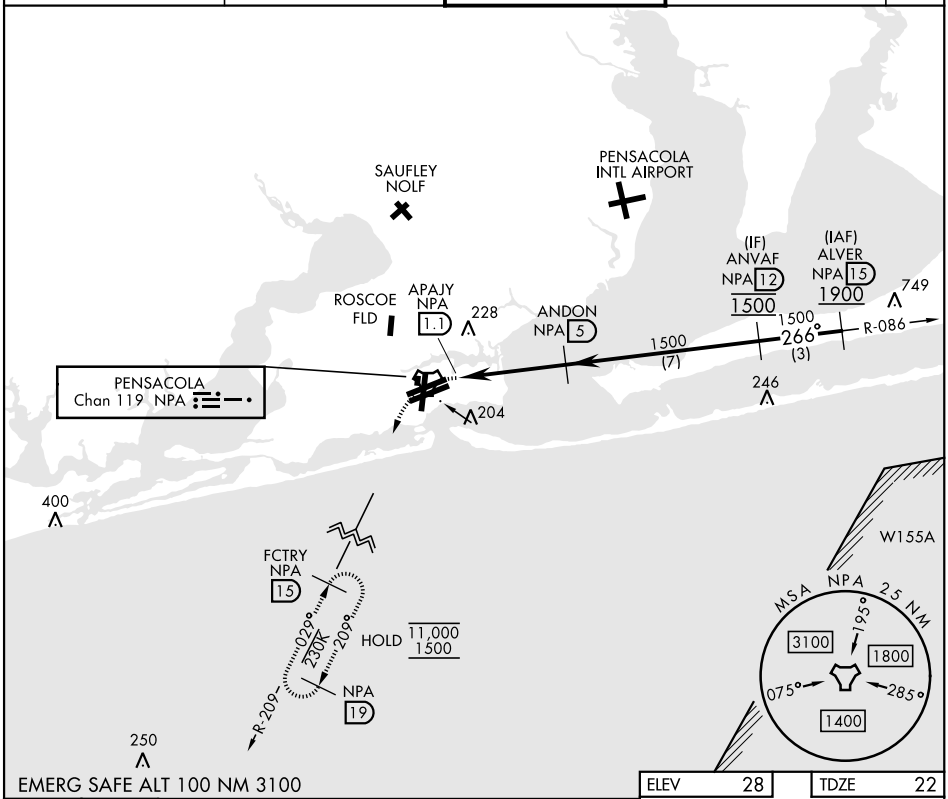

EMERG SAFE ALT 100 NM 3100

ELEV 28	TDZE 22

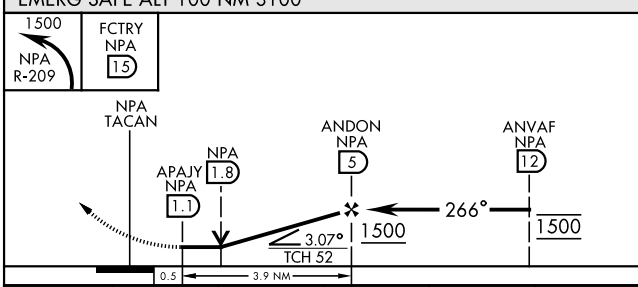

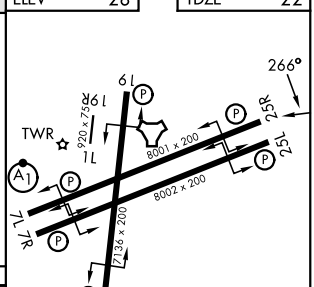

HIRL Rwy 1-19, 07L-25R, 07R-25L
REIL Rwy 1-19, 07L-25R, 07R-25L

CATEGORY	A	B	C	D	E
S-25L	460-1 438 (500-1)		460-1¼ 438 (500-1¼)		
CIRCLING	520-1 492 (500-1)		540-1½ 512 (600-1½)	600-2 572 (600-2)	640-2¼ 612 (700-2¼)

SE-3, 14 MAY 2026 to 11 JUN 2026
SE-3, 14 MAY 2026 to 11 JUN 2026