WAAS CH 78019 W22A	APP CRS 221°	Rwy Ldg 5001 TDZE 270 Apt Elev 288

RNAV (GPS) RWY 22
AUBURN/LEWISTON MUNI (LEW)

RNP APCH.

Procedure NA at night. For uncompensated Baro-VNAV systems, LNAV/VNAV NA below -15°C or above 48°C. Rwy 22 helicopter visibility reduction below 1 SM NA. When local altimeter setting not received, use Augusta altimeter setting: increase LPV all Cats DA to 617 feet and all Cats visibility ⅛ SM; LNAV/VNAV all Cats DA to 938 feet and all Cats visibility ½ SM; increase all MDA 80 feet and LNAV Cat C/D visibility ⅜ SM. Baro-VNAV NA when using Augusta altimeter setting.

MISSED APPROACH: Climb to 3100 direct AUBIN and hold.

AWOS-3PT	PORTLAND APP CON ★	CLNC DEL	UNICOM
118.025	125.5 353.9	124.05	122.8 (CTAF) L

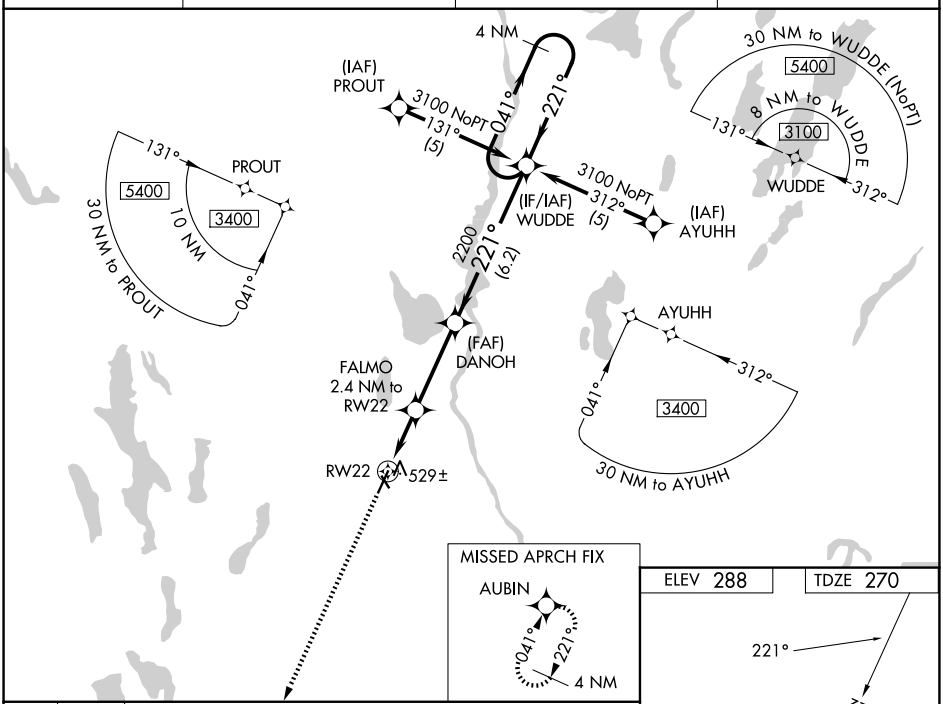

3100 AUBIN

*LNAV only

VGSI and RNAV glidepath not coincident (VGSI Angle 3.50/TCH 35).

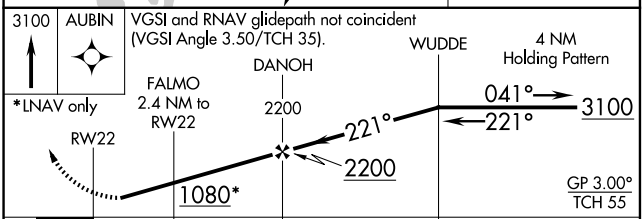

CATEGORY	A	B	C	D
LPV DA	546-1 276 (300-1)			
LNAV/VNAV DA	867-2 597 (600-2)			
LNAV MDA	780-1 510 (500-1)		780-1⅜ 510 (500-1⅜)	

ELEV 288 TDZE 270

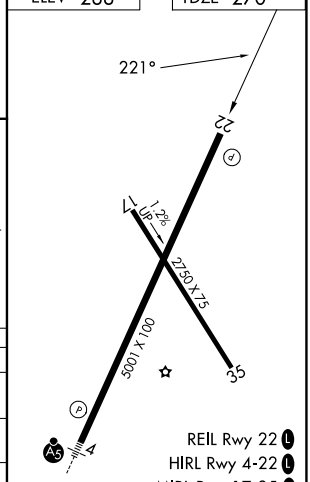

NE-1, 14 MAY 2026 to 11 JUN 2026