

(MYCAR5.MYCAR) 25331

AL-753 (FAA)

LAKE COUNTY EXEC (LNN)
WILLOUGHBY, OHIO

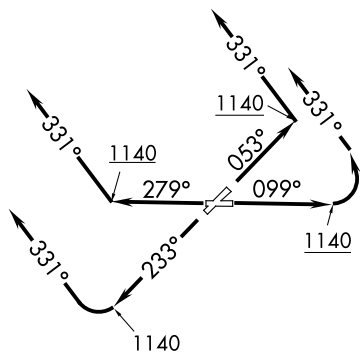
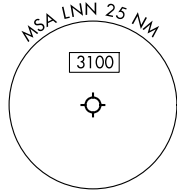
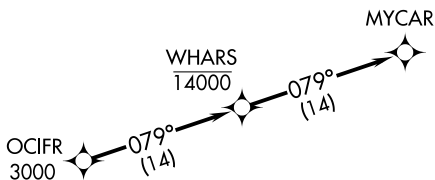
MYCAR FIVE DEPARTURE (RNAV)

AWOS-3PT
119.225
CTAF 122.725
CLEVELAND DEP CON
125.35 346.325

RNAV 1 - DME/DME/IRU or GPS.

RADAR required.

**TOP ALTITUDE:
ASSIGNED BY ATC**



TAKEOFF MINIMUMS:
Rwys 5, 10, 23, 28: Standard
with minimum climb of 500' per NM
to 1140.

NOTE: Chart not to scale.



DEPARTURE ROUTE DESCRIPTION

TAKEOFF RUNWAY 5: Climb on heading 053° to 1140, then on heading 331° or as assigned by ATC for RADAR vectors to cross OCIFR at or above 3000, thence....

TAKEOFF RUNWAY 10: Climb on heading 099° to 1140, then left turn on heading 331° or as assigned by ATC for RADAR vectors to cross OCIFR at or above 3000, thence....

TAKEOFF RUNWAY 23: Climb on heading 233° to 1140, then right turn on heading 331° or as assigned by ATC for RADAR vectors to cross OCIFR at or above 3000, thence....

TAKEOFF RUNWAY 28: Climb on heading 279° to 1140, then on heading 331° or as assigned by ATC for RADAR vectors to cross OCIFR at or above 3000, thence....

...on track 079° to cross WHARS at or below 14000, then on track 079° to MYCAR.
Maintain ATC assigned altitude, expect filed altitude ten minutes after departure.

MYCAR FIVE DEPARTURE (RNAV)
(MYCAR5.MYCAR) 27NOV25

WILLOUGHBY, OHIO
LAKE COUNTY EXEC (LNN)

EC-2, 14 MAY 2026 to 11 JUN 2026

EC-2, 14 MAY 2026 to 11 JUN 2026