WAAS CH 61105 W03A	APP CRS 030°	Rwy ldg 6801 TDZE 640 Apt Elev 640

RNAV (GPS) RWY 3
CHARLOTTESVILLE-ALBEMARLE (CHO)

RNP APCH.

For uncompensated Baro-VNAV systems, LNAV/VNAV NA below -12°C or above 54°C. When local altimeter setting not received, use Orange altimeter setting and increase LPV DA to 910, LNAV/VNAV DA to 985, and all MDA 80 feet; increase LNAV/VNAV all Cats visibility ⅛ SM, LNAV Cat C/D visibility ¼ SM and Circling Cats C/D visibility ¼ SM. Baro-VNAV and VDP NA when using Orange altimeter setting. For Inop ALS, increase LNAV/VNAV all Cats visibility to ⅞ SM and LNAV Cats C/D visibility to 1 SM. For inop ALS when using Orange altimeter setting, increase LPV all Cats visibility to ⅞ SM, and LNAV/VNAV all Cats visibility to 1 SM.

MALSR

MISSED APPROACH: Climb to 2000 then climbing right turn to 4000 direct GVE VORTAC and hold.

ATIS	POTOMAC APP CON	CHARLOTTESVILLE TOWER ★	GND CON	UNICOM
118.425	132.85 323.125	124.5 (CTAF) L 338.275	121.9 338.275	122.95

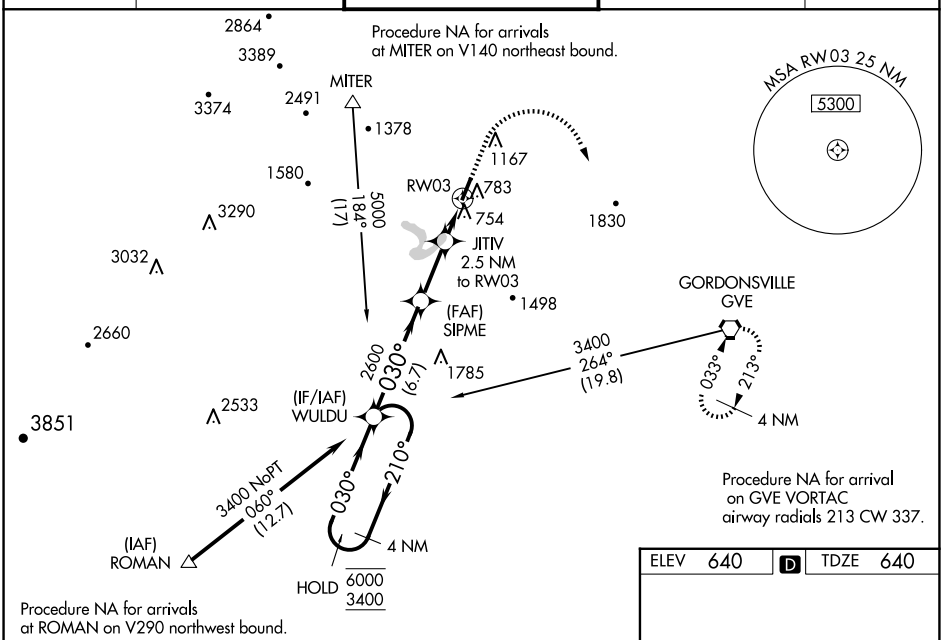

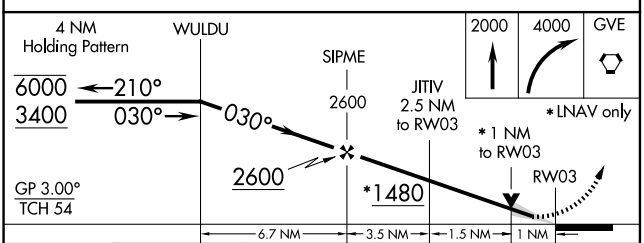

CATEGORY	A	B	C	D
LPV DA	840-½ 200 (200-½)			
LNAV/VNAV DA	915-½ 275 (300-½)			
LNAV MDA	1020-½ 380 (400-½)		1020-⅝ 380 (400-⅝)	
C CIRCLING	1100-1 460 (500-1)		1500-2½ 860 (900-2½)	1500-2¾ 860 (900-2¾)

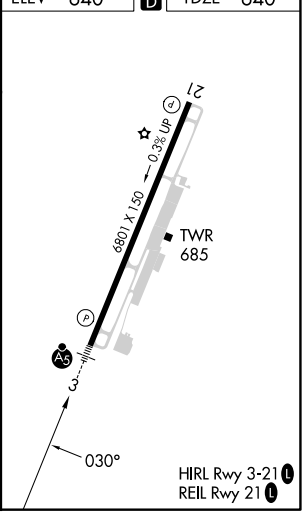

NE-3, 14 MAY 2026 to 11 JUN 2026