RNAV (GPS) RWY 34
ADDISON (ADS)

APP CRS	Rwy Ldg	6431
337°	TDZE	645
	Apt Elev	645

RNP APCH-GPS.

Rwy 34 helicopter visibility reduction below ¾ SM NA.

MISSED APPROACH: Climb to 1500 then climbing right turn to 5000 direct FINGR and hold.

ATIS	LONE STAR APP CON	ADDISON TOWER ★	GND CON	UNICOM
133.4	124.3 282.275	126.0 (CTAF) L 239.0	121.6	122.95

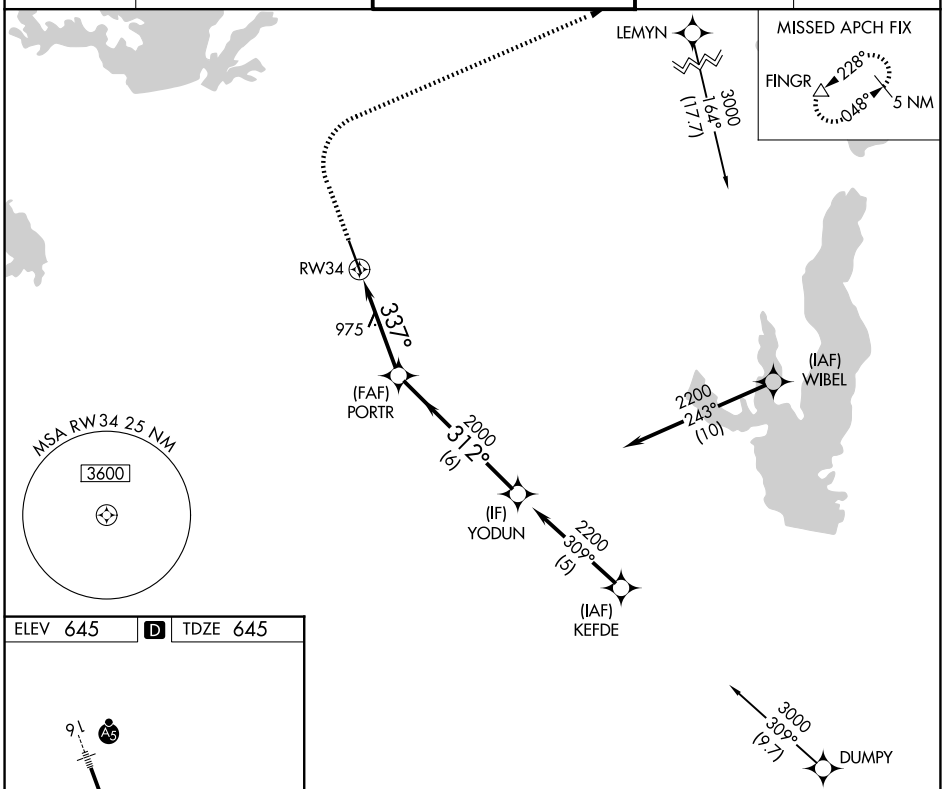

ELEV 645 D TDZE 645

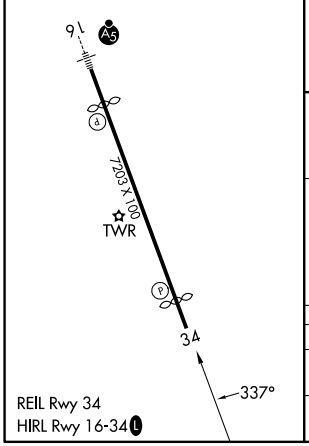

REIL Rwy 34
HIRL Rwy 16-34 L

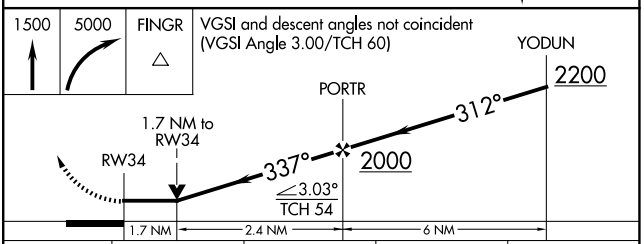

CATEGORY	A	B	C	D
LNAV MDA	1240-1 595 (600-1)		1240-1¾ 595 (600-1¾)	
CIRCLING	1240-1 595 (600-1)		1280-1¾ 635 (700-1¾)	1400-2½ 755 (800-2½)

SC-2, 14 MAY 2026 to 11 JUN 2026

SC-2, 14 MAY 2026 to 11 JUN 2026