WAAS CH 86616 W19A	APP CRS 193°	Rwy Ldg 9072 TDZE 1205 Apt Elev 1205

RNAV (GPS) RWY 19
MARQUETTE/SAWYER RGNL (SAW)

RNP APCH - GPS.

For uncompensated Baro-VNAV systems, LNAV/VNAV NA below -17°C or above 54°C.

MISSED APPROACH: Climb to 3500 direct EVYIP and hold.

AWOS-3PT	MINNEAPOLIS CENTER	SAWYER TOWER ★	GND CON	UNICOM
118.375	119.1 290.2	119.975 (CTAF) L	121.65	122.7

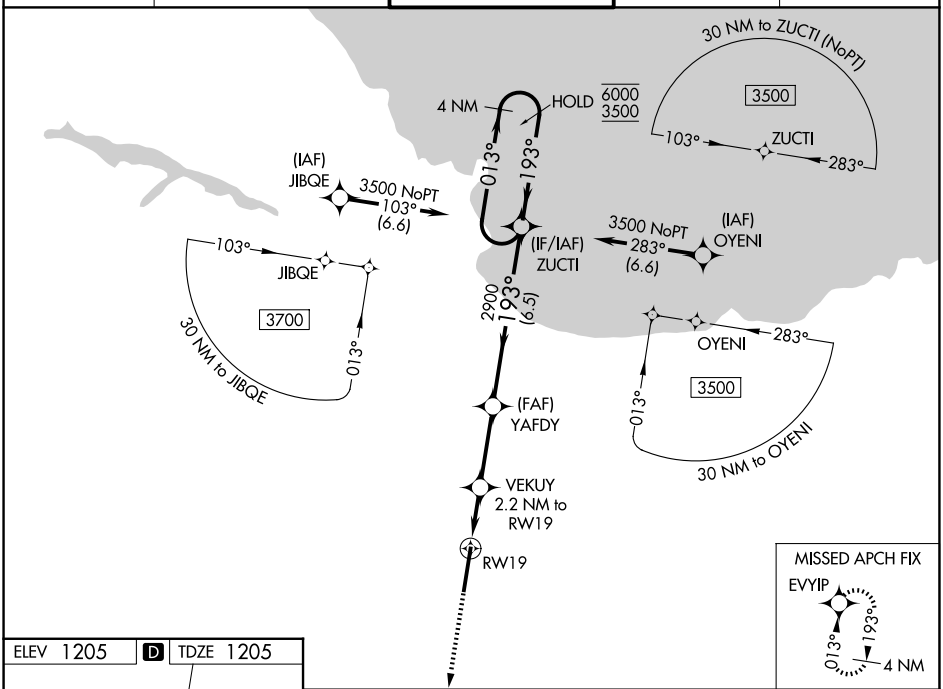

ELEV 1205 D TDZE 1205

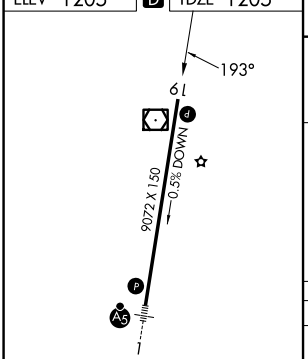

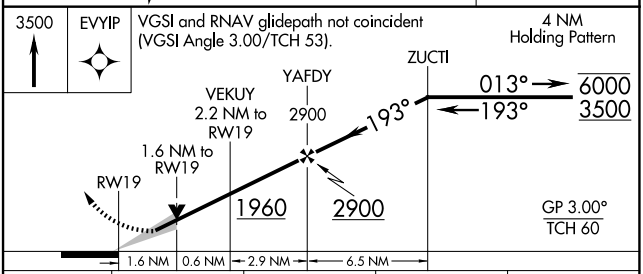

CATEGORY	A	B	C	D
LPV DA	1405-¾ 200 (200-¾)			
LNAV/VNAV DA	1522-⅞ 317 (400-⅞)			
LNAV MDA	1620-1 415 (500-1)		1620-1⅛ 415 (500-1⅛)	
CIRCLING	1680-1 475 (500-1)		1820-1¾ 615 (700-1¾)	1820-2 615 (700-2)

HIRL Rwy 1-19 L
REIL Rwy 19 L

EC-1, 14 MAY 2026 to 11 JUN 2026

EC-1, 14 MAY 2026 to 11 JUN 2026