| APP CRS | Rwy Ldg | 6500 |
|---|---|---|
| 349° | TDZE | 96 |
| | Apt Elev | 153 |

# RNAV (GPS) Y RWY 35
## LIHUE (LIH)(PHLI)

For inoperative MALSR, increase LNAV Cat A visibility to 1 mile and Cat E to 3 miles. Circling NA west of Rwy 17-35. Circling NA at night. DME/DME RNP-0.3 NA.

MALSR

MISSED APPROACH: Climbing right turn to 3000 direct KREEN WP and hold.

| ATIS | HCF CENTER | LIHUE TOWER★ | GND CON |
|---|---|---|---|
| 127.2 | 126.5 269.4 | 118.9 (CTAF) L 263.1 | 121.9 |

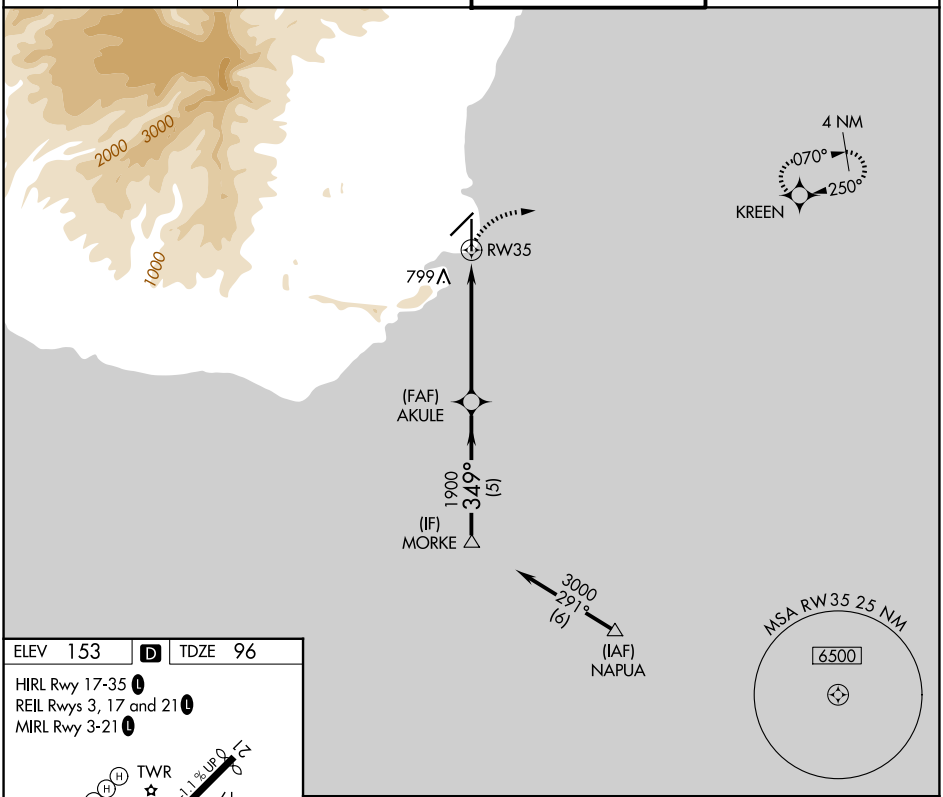


ELEV 153 D TDZE 96

HIRL Rwy 17-35 L
REIL Rwys 3, 17 and 21 L
MIRL Rwy 3-21 L

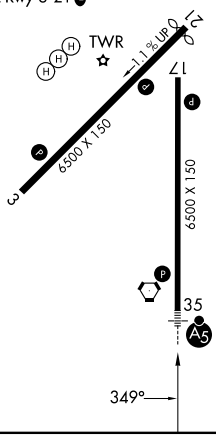


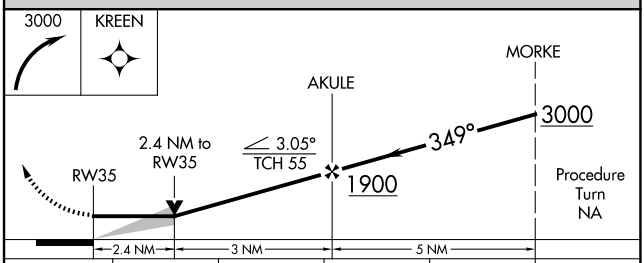


| CATEGORY | A | B | C | D | E |
|---|---|---|---|---|---|
| LNAV MDA | 920-¾ 824 (800-¾) | | 920-2 824 (800-2) | 920-2¼ 824 (800-2¼) | 920-2½ 824 (800-2½) |
| CIRCLING | 920-1 767 (800-1) | 920-1¼ 767 (800-1¼) | 920-2¼ 767 (800-2¼) | 920-2½ 767 (800-2½) | NA |

PAC, 14 MAY 2026 to 09 JUL 2026

PAC, 14 MAY 2026 to 09 JUL 2026