VORTAC SJU	APP CRS	Rwy Ldg	9384
114.0	082°	TDZE	9
Chan 87		Apt Elev	10

VOR or TACAN RWY 8

LUIS MUNOZ MARIN INTL (SJU)(TJSJ)

ADF or DME required.

For inop ALS, increase S-8 Cat E visibility to 2 SM.
Circling NA for Cat E south of Rwy 10-28.

MALSR

MISSED APPROACH: Climb to 2000 then climbing left turn to 3000 via heading 320° and SJU VORTAC R-004 outbound to DEEDY INT/SJU 15 DME and hold.

D-ATIS	SAN JUAN APP CON	SAN JUAN TOWER	GND CON	CLNC DEL	CPDLC
125.8	119.4 269.2 (WEST & SW) 120.9 290.2 (NORTH & EAST)	132.05 257.8	121.9 348.6	126.4 284.6	

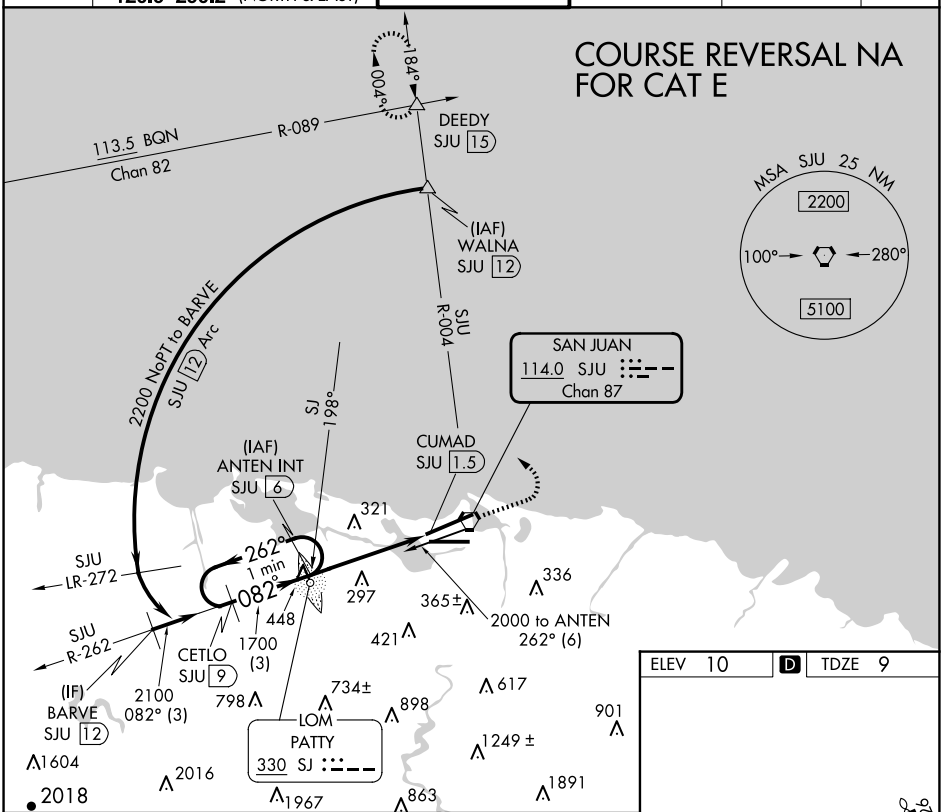

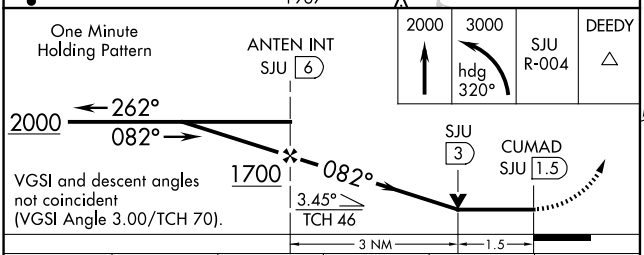

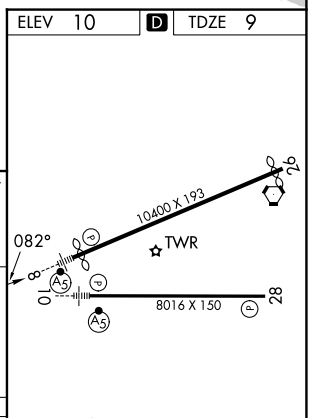

REIL Rwy 26
HIRL Rwys 8-26 and 10-28

CATEGORY	A	B	C	D	E
S-8	560-½ 551 (600-½)		560-1 551 (600-1)	560-1¼ 551 (600-1¼)	560-1½ 551 (600-1½)
CIRCLING	600-1 590 (600-1)		740-2 730 (800-2)	920-3 910 (1000-3)	

FAF to MAP 4.5 NM

Knots	60	90	120	150	180
Min:Sec	4:30	3:00	2:15	1:48	1:30

SE-3, 14 MAY 2026 to 11 JUN 2026
SE-3, 14 MAY 2026 to 11 JUN 2026