

AIRPORT DIAGRAM

AL-790 (FAA)

IMPERIAL COUNTY (IPL)
IMPERIAL, CALIFORNIA

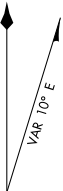
ASOS
132.175
CTAF/UNICOM
122.7
D

FIELD
ELEV
-54

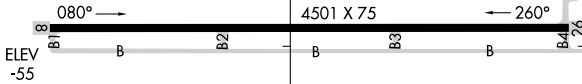
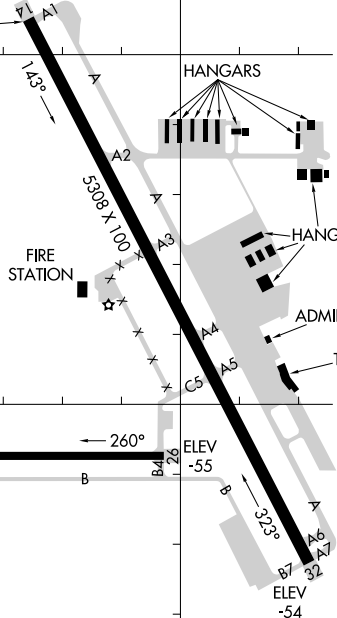
SW-3, 14 MAY 2026 to 11 JUN 2026

SW-3, 14 MAY 2026 to 11 JUN 2026

JANUARY 2030
ANNUAL RATE OF CHANGE
0.1° W



ELEV
-55



ELEV
-55

RWY 08-26
PCR 177 F/D/W/T
S-50, D-50
RWY 14-32
PCR 183 F/D/W/T
S-60, D-80, 2D-102, 2D/2D2-130

Not for Part 121/Part 380 Air Carrier
Use or Foreign Air Carrier
Equivalent: RWY 08-26.

115°35.5'W

115°35.0'W

115°34.5'W

AIRPORT DIAGRAM

IMPERIAL, CALIFORNIA
IMPERIAL COUNTY (IPL)