WAAS CH 53504 W31A	APP CRS 311°	Rwy Ldg 9200 TDZE 354 Apt Elev 366

RNAV (GPS) RWY 31
EAST TEXAS RGNL (GGG)

RNP APCH - GPS.

T A Baro-VNAV and VDP NA when using Gilmer altimeter setting. For uncompensated Baro-VNAV systems, LNAV/VNAV NA below -15°C or above 54°C. When local altimeter setting not received, use Gilmer altimeter setting and increase all DA 59 feet, all MDA 60 feet. Increase LPV visibility all Cats 1/8 SM and Circling visibility Cats C/D/E 1/4 SM.

MISSED APPROACH: Climb to 2600 direct BOSME and hold.

ATIS	LONGVIEW APP CON★	EASTEX TOWER★	GND CON	UNICOM
119.65	124.675 257.975	119.2 (CTAF) L 377.05	121.6	122.95

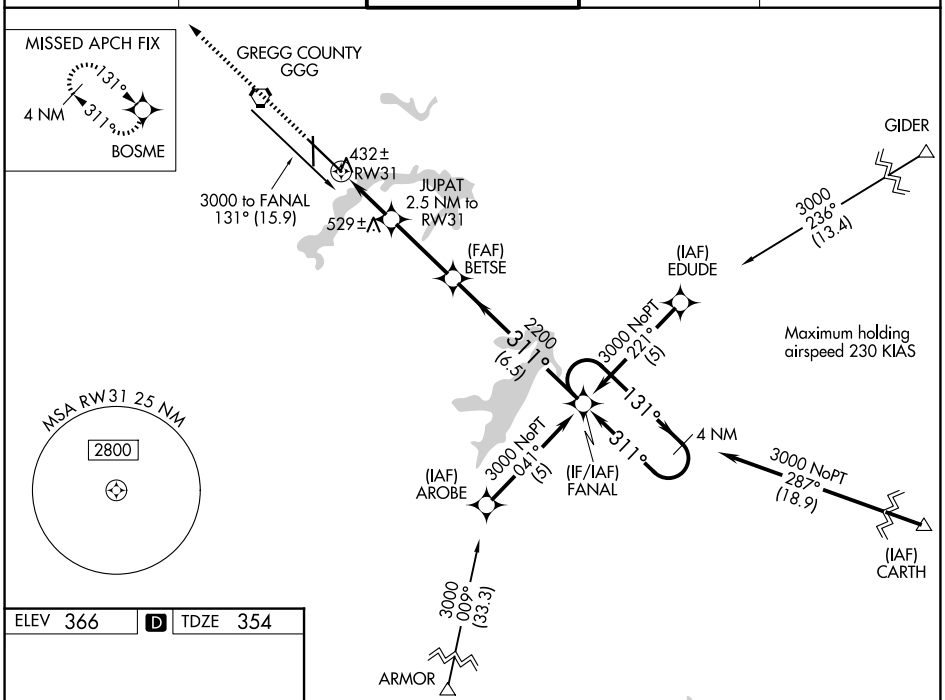

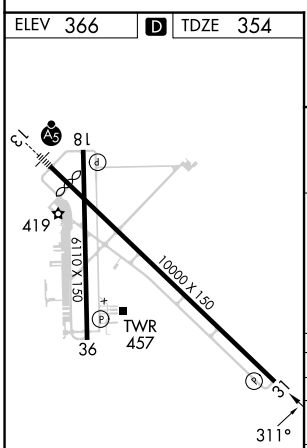

HIRL Rwy 13-31 L
MIRL Rwy 18-36

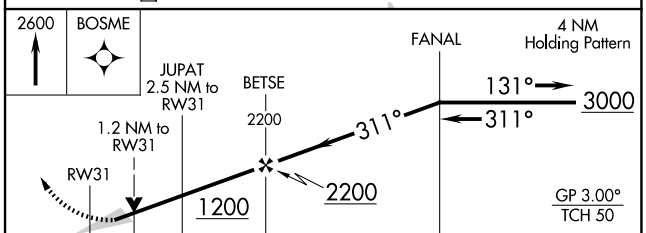

CATEGORY	A	B	C	D	E
LPV DA	604-¾ 250 (300-¾)				
LNAV/VNAV DA	682-1¼ 328 (400-1¼)				
LNAV MDA	800-1 446 (500-1)		800-1⅜ 446 (500-1⅜)	800-1½ 446 (500-1½)	
CIRCLING	860-1 494 (500-1)		980-1¾ 614 (700-1¾)	1080-2¼ 714 (800-2¼)	1080-2½ 714 (800-2½)

SC-2, 14 MAY 2026 to 11 JUN 2026

SC-2, 14 MAY 2026 to 11 JUN 2026