WAAS CH 78101 W16A	APP CRS 160°	Rwy ldg 7000 TDZE 682 Apt Elev 682

RNAV (GPS) RWY 16
DRAUGHON-MILLER CENTRAL TEXAS RGNL (TPL)

RNP APCH - GPS.

For uncompensated Baro-VNAV systems, LNAV/VNAV NA below -16°C or above 54°C. For inop ALS, increase LNAV/VNAV all Cats visibility to ¾ SM and LNAV Cats C/D visibility to ⅞ SM.

MALSR

MISSED APPROACH: Climb to 3600 direct FADXY and on track 074° to BARBA and hold, continue climb-in-hold to 3600.

AWOS-3PT	GRAY APP CON	CLNC DEL	UNICOM
134.975	120.075 370.0	125.9	123.0 (CTAF) L

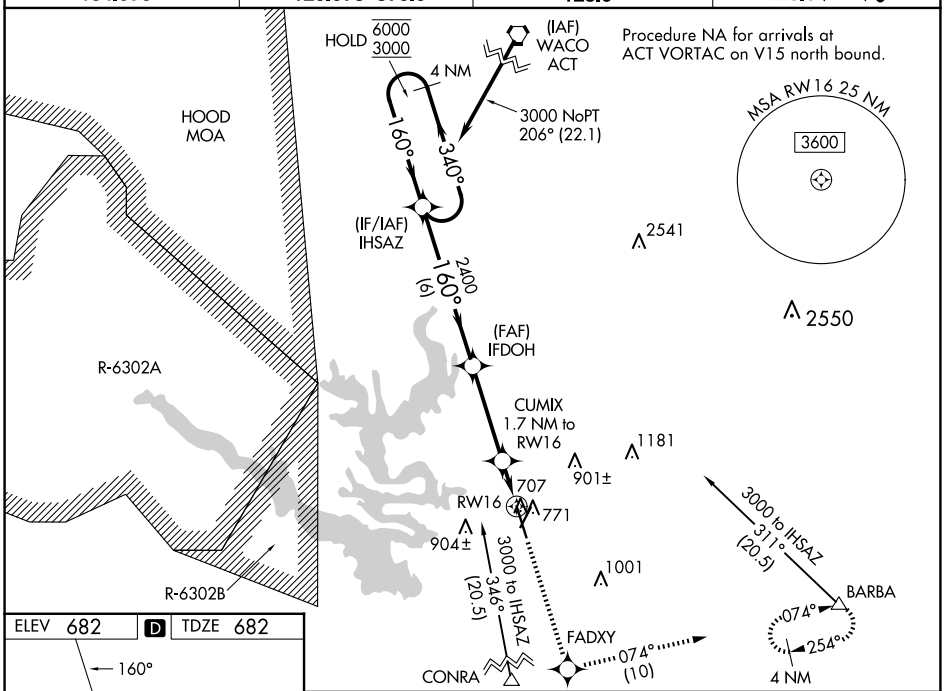

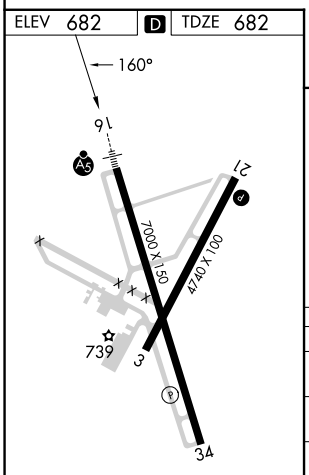

MIRL Rwy 3-21
MIRL Rwy 16-34 L

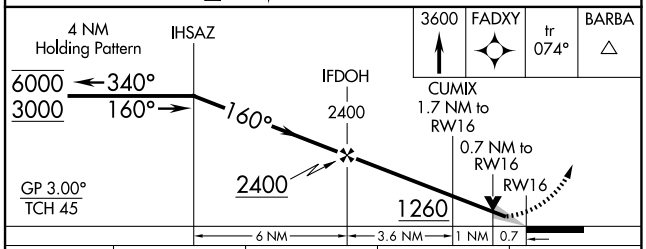

CATEGORY	A	B	C	D
LPV DA	882-½ 200 (200-½)			
LNAV/VNAV DA	932-½ 250 (300-½)			
LNAV MDA	960-½ 278 (300-½)			
C CIRCLING	1140-1 458 (500-1)	1200-1 518 (600-1)	1280-1½ 598 (600-1½)	1420-2¼ 738 (800-2¼)