VORTAC HOB 111.0 Chan 47	APP CRS 212°	Rwy Ldg 8000 TDZE 3649 Apt Elev 3661

VOR or TACAN RWY 22

LEA COUNTY RGNL (HOB)

DME required.

Circling Rwy 17, 35 NA at night.

MISSED APPROACH: Climb to 6000 direct HOB VORTAC then on HOB VORTAC R-234 to DYETT INT/HOB 13 DME and hold.

ATIS	FORT WORTH CENTER	HOBBS TOWER*	GND CON	UNICOM
119.75	133.1 298.95	120.65 (CTAF) L 317.4	121.9	122.95

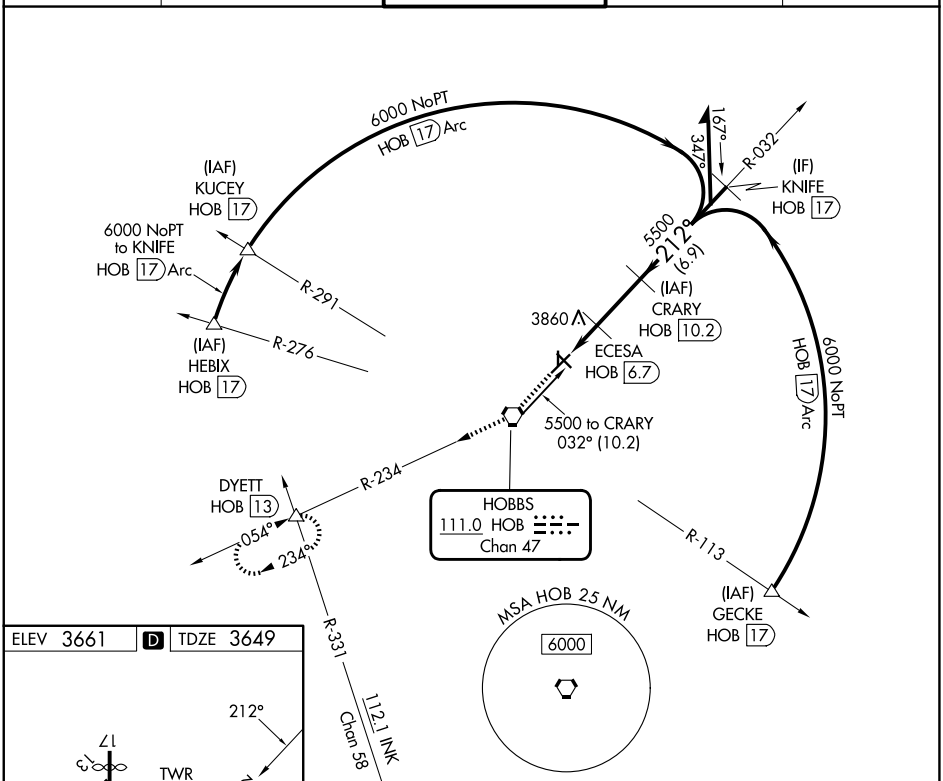

ELEV 3661 | D | TDZE 3649

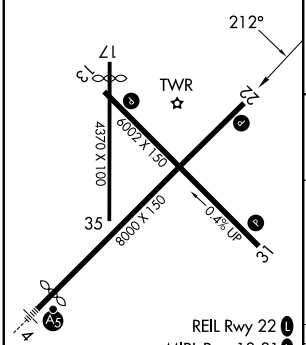

REIL Rwy 22 L
MIRL Rwy 13-31 L
HIRL Rwy 4-22 L

FAF to MAP 5.7 NM					
Knots	60	90	120	150	180
Min:Sec	5:42	3:48	2:51	2:17	1:54

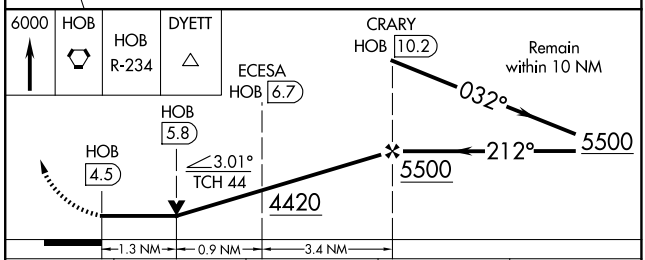

CATEGORY	A	B	C	D
S-22	4120-1 471 (500-1)		4120-1⅜ 471 (500-1⅜)	
CIRCLING	4120-1 459 (500-1)	4160-1 499 (500-1)	4440-2¼ 779 (800-2¼)	4440-2½ 779 (800-2½)

SW-1, 14 MAY 2026 to 11 JUN 2026

SW-1, 14 MAY 2026 to 11 JUN 2026