ILS Z or LOC Z RWY 36

TUPELO RGNL (TUP)

LOC/DME I-TUP	APP CRS	Rwy Ldg	7150
108.5	002°	TDZE	347
Chan 22		Apt Elev	347

ADF or DME required.

Autopilot coupled approach NA below 650.

MALSR

MISSED APPROACH: Climb to 1500 then climbing left turn to 3000 direct OTB VOR/DME and hold.

ASOS	MEMPHIS CENTER	TUPELO TOWER ★	GND CON
133.525	128.5 279.55	118.775 (CTAF) L 254.275	121.825 254.275

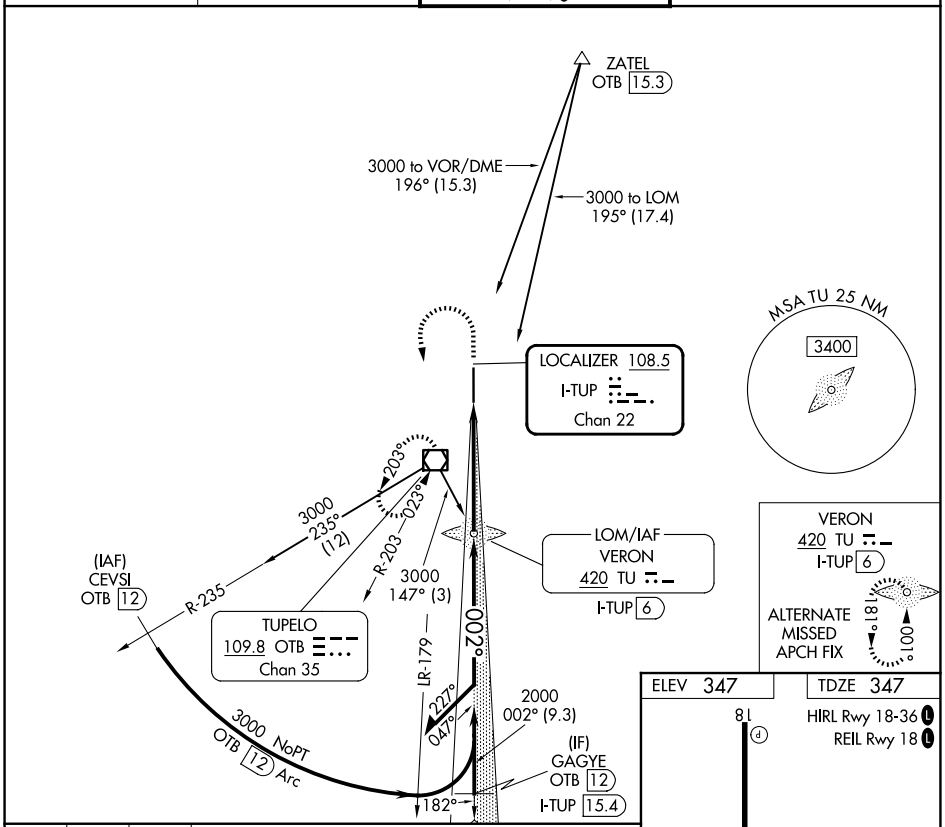

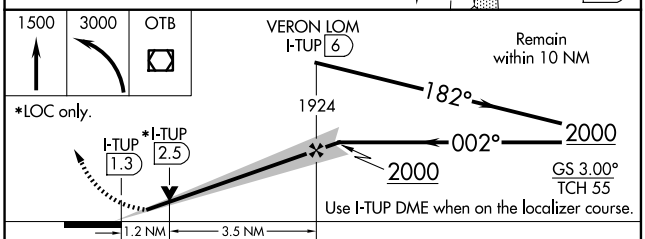

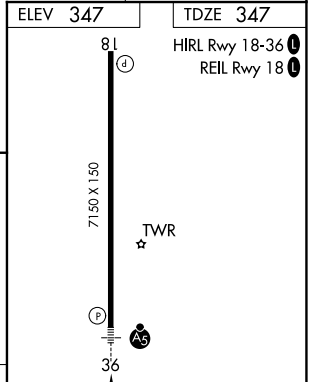

CATEGORY	A	B	C	D
S-ILS 36	547-½ 200 (200-½)			
S-LOC 36	800-½ 453 (500-½)		800-⅞ 453 (500-⅞)	
CIRCLING	820-1 473 (500-1)		900-1½ 553 (600-1½)	1140-2½ 793 (800-2½)

FAF to MAP 4.7 NM

Knots	60	90	120	150	180
Min:Sec	4:42	3:08	2:21	1:53	1:34

SC-4, 14 MAY 2026 to 11 JUN 2026
SC-4, 14 MAY 2026 to 11 JUN 2026