# ILS or LOC RWY 22
## ZANESVILLE MUNI (ZZV)

| LOC/DME I-TNF | APP CRS | Rwy Ldg 4999 |
|---|---|---|
| 109.95 | 220° | TDZE 892 |
| Chan 36 (Y) | | Apt Elev 900 |

RNP APCH - GPS.
DME required.
NA
Circling Rwy 16, 34 NA at night.

MISSED APPROACH: Climb to 1400 then climbing left turn to 3000 direct OWEBO and hold.

| ASOS | INDIANAPOLIS CENTER | UNICOM |
|---|---|---|
| 127.0 | 124.45 323.275 | 123.0 (CTAF) L |

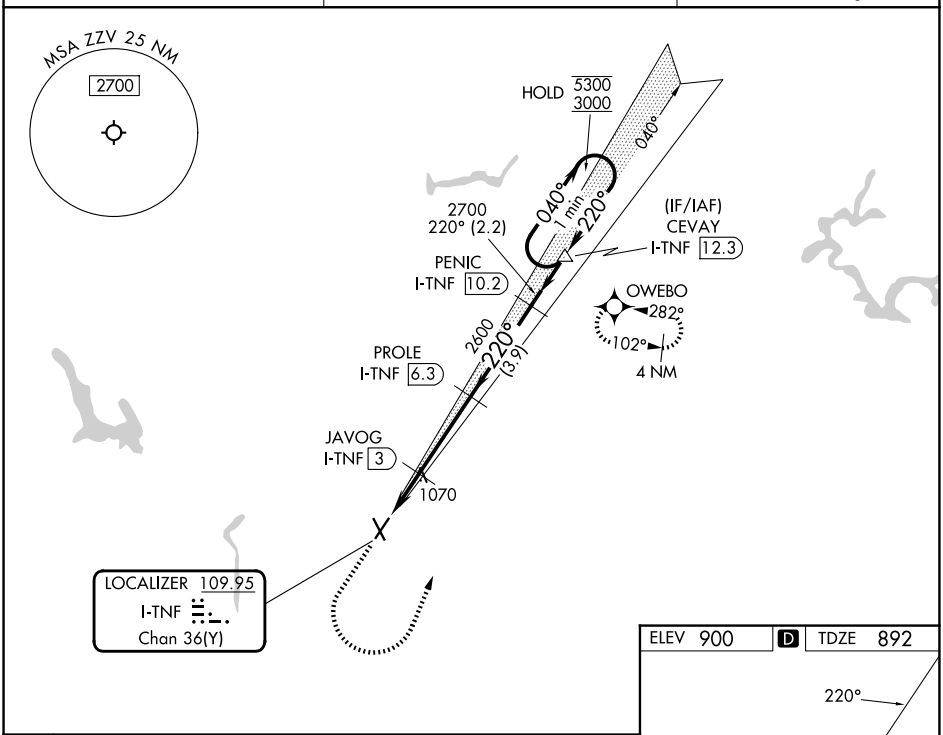


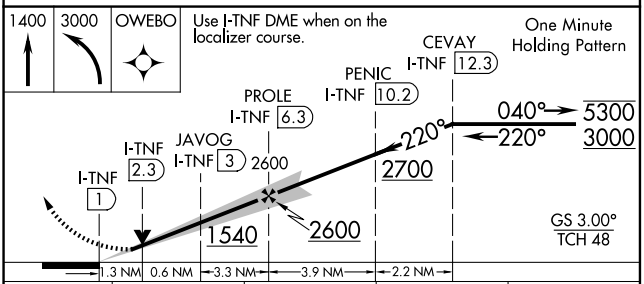


| CATEGORY | A | B | C | D |
|---|---|---|---|---|
| S-ILS 22 | 1092-¾ 200 (200-¾) | | | |
| S-LOC 22 | 1340-1 448 (500-1) | | 1340-1⅜ 448 (500-1⅜) | |
| CIRCLING | 1400-1 500 (500-1) | 1440-1 540 (600-1) | 1560-1¾ 660 (700-1¾) | 1640-2¼ 740 (800-2¼) |

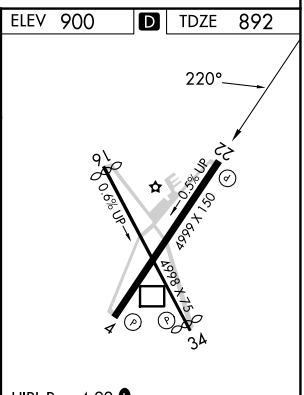


HIRL Rwy 4-22 L
MIRL Rwy 16-34 L
REIL Rwys 4, 16, 22 and 34 L

| FAF to MAP 5.3 NM | | | | | |
|---|---|---|---|---|---|
| Knots | 60 | 90 | 120 | 150 | 180 |
| Min:Sec | 5:18 | 3:32 | 2:39 | 2:07 | 1:46 |


EC-2, 14 MAY 2026 to 11 JUN 2026