APP CRS	Rwy Ldg	5598
041°	TDZE	202
	Apt Elev	203

RNAV (GPS) RWY 4
VALDOSTA RGNL (VLD)

RNP APCH - GPS.

Rwy 4 helicopter visibility reduction below ¾ SM NA.

MISSED APPROACH: Climb to 3000 direct PURVE and on track 325° to JOGOS and hold.

ASOS	VALDOSTA APP CON ★	VALDOSTA TOWER ★	GND CON	UNICOM
126.225	126.6 285.6	128.35 (CTAF) L	121.7	122.95

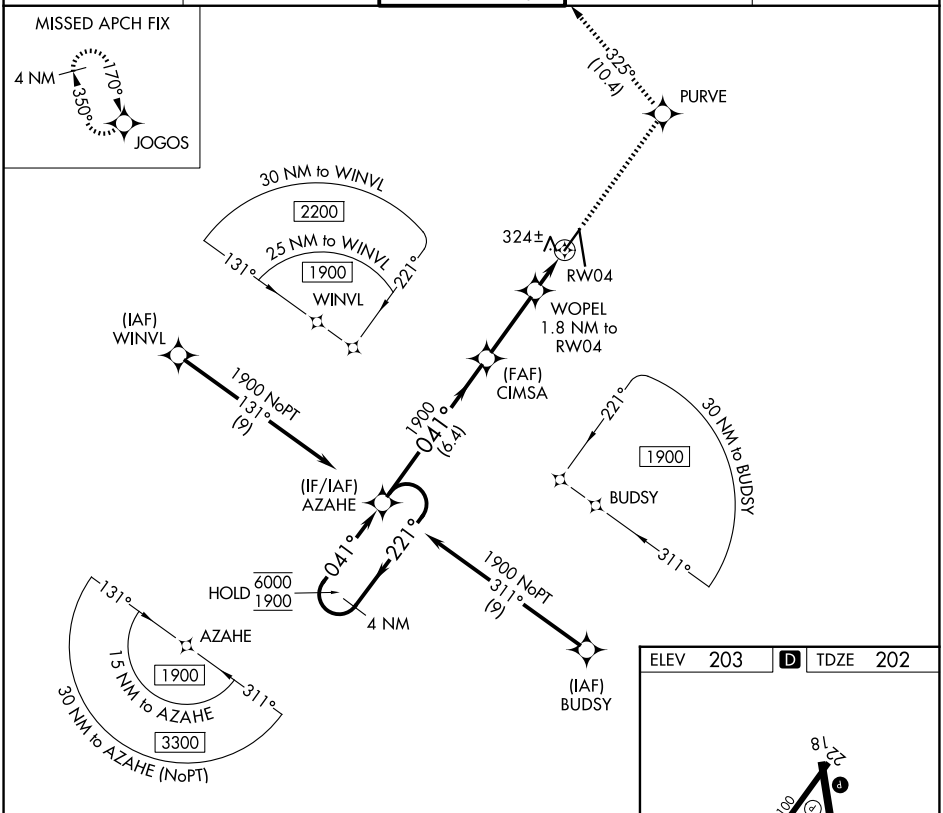

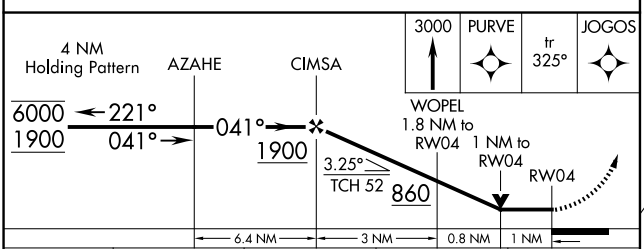

CATEGORY	A	B	C	D
LNAV MDA	580-1 378 (400-1)			
CIRCLING	640-1 437 (500-1)	700-1 497 (500-1)	900-2 697 (700-2)	1020-2¾ 817 (900-2¾)

ELEV 203 D TDZE 202

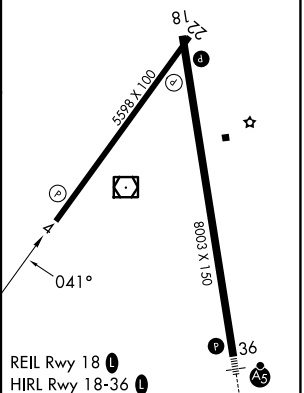

REIL Rwy 18 L
HIRL Rwy 18-36 L
REIL Rwys 4 and 22
MIRL Rwys 4-22

SE-4, 14 MAY 2026 to 11 JUN 2026