BEAUFORT, SOUTH CAROLINA

HI-TACAN X RWY 23

TACAN NBC Chan 42	APCH CRS 221°	Rwy ldg 12,202 TDZE 16 Arpt Elev 37	[USN]	BEAUFORT MCAS (MERRITT FLD) (KNBC)

* When ALS inop, increase vis to 1 mile.

ALSF-1 (A1)

MISSED APPROACH: Climb to 500 then climbing right turn to 3000, join NBC TACAN R-307 to direct BRAYS and hold.

ATIS ★	APP CON	TOWER ★	GND CON	ASR/PAR
279.525	125.125 292.125 (ABV 3000) 123.7 269.125 (3000 and BLW)	119.05 342.875	128.15 348.625	

Knots	60	120	180	240	300	360
V/V(fpm)	545	1090	1635	2180	2725	3270

Min climb of 545 ft/NM to 3000 - Controlling Obstacle Unk

CAUTION: Intmed seg len 4 NM

CAUTION: Final approach course 88 ft from RCL, 3000 ft from rwy thld

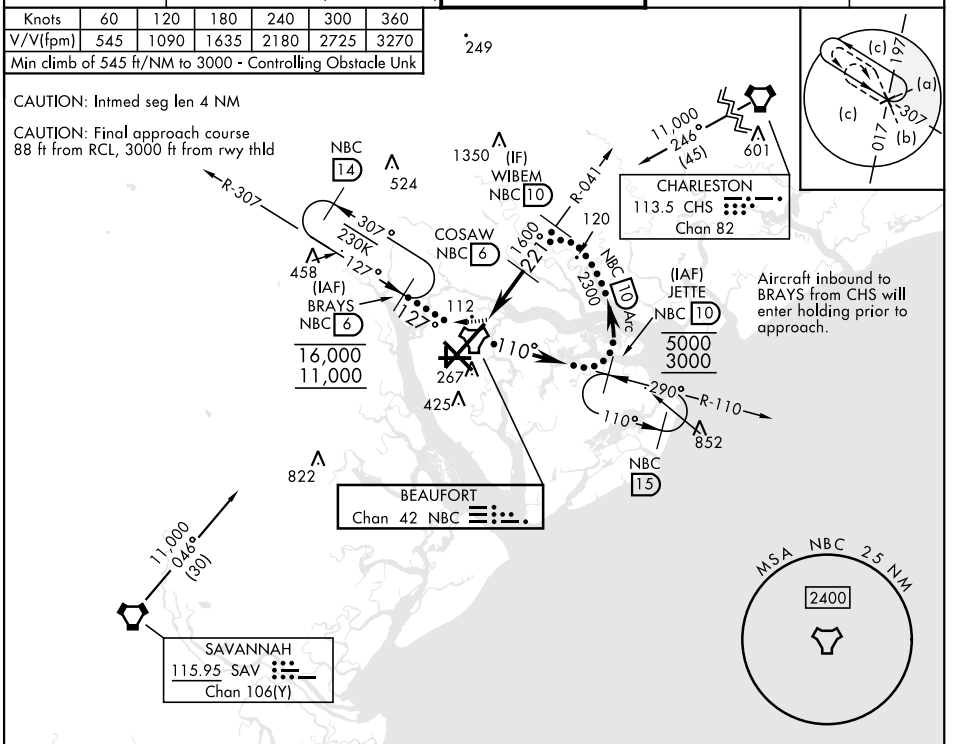

EMERG SAFE ALT 100 NM 3100

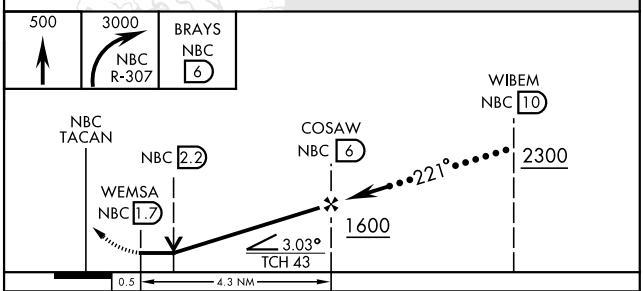

CATEGORY	C	D	E
S-23 *	380-¾	364	(400-¾)
CIRCLING	580-1½ 543 (600-1½)	600-2 563 (600-2)	740-2 ½ 703 (800-2½)

ELEV 37 TDZE 16

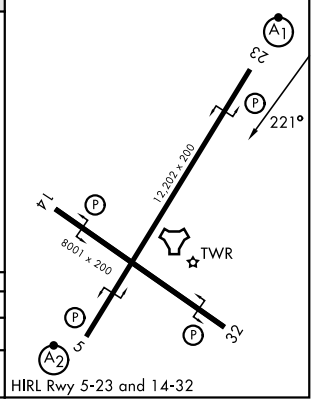

HIRL Rwy 5-23 and 14-32

BEAUFORT, SOUTH CAROLINA 32° 29′N-80° 43′W BEAUFORT MCAS (MERRITT FLD) (KNBC)

Amdt 4 11JUL24

HI-TACAN X RWY 23

SE-2, 14 MAY 2026 to 11 JUN 2026