WAAS CH 49003 W32A	APP CRS 316°	Rwy Ldg 5489 TDZE 2408 Apt Elev 2413

RNAV (GPS) RWY 32

JIM KELLY FLD (LXN)

RNP APCH.

Circling NA to Rwys 1 and 19. Rwy 32 helicopter visibility reduction below ¾ SM NA. For uncompensated Baro-VNAV systems, LNAV/VNAV NA below -21°C or above 54°C.

MISSED APPROACH: Climb to 4600 direct JIMAK and hold.

AWOS-3	DENVER CENTER	UNICOM
121.025	132.7 226.675	123.0 (CTAF) L

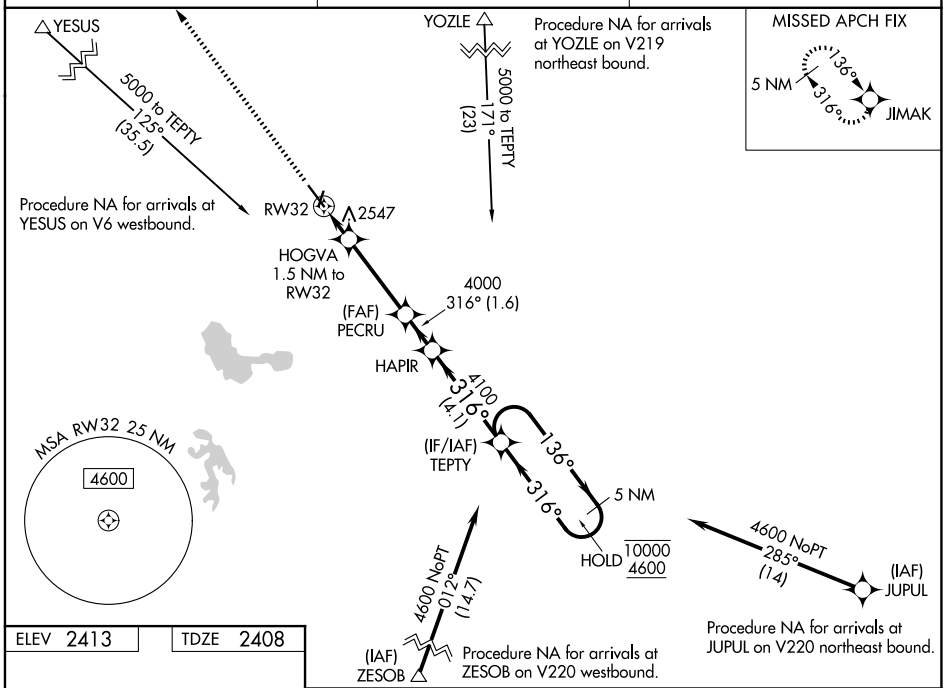

ELEV 2413	TDZE 2408

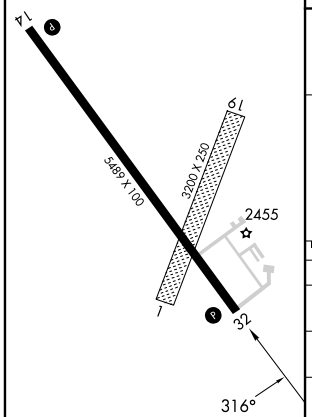

REIL Rwys 14 and 32 L
MIRL Rwy 14-32 L

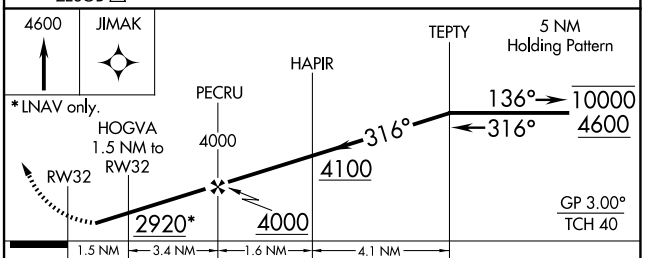

CATEGORY	A	B	C	D
LPV DA	2658-1 250 (300-1)			
LNAV/VNAV DA	2708-1 300 (300-1)			
LNAV MDA	2800-1 392 (400-1)		2800-1⅛ 392 (400-1⅛)	
CIRCLING	2860-1 447 (500-1)	2940-1 527 (600-1)	2940-1½ 527 (600-1½)	2980-2 567 (600-2)

NC-2, 14 MAY 2026 to 11 JUN 2026
NC-2, 14 MAY 2026 to 11 JUN 2026