VIRGINIA BEACH, VIRGINIA

# HI-TACAN Z RWY 5R

| TACAN NTU Chan 113 | APCH CRS 043° | Rwy ldg 12,001 TDZE 19 Arpt Elev 22 |
|---|---|---|

[USN] OCEANA NAS (APOLLO SOUCEK FLD) (KNTU)

* When ALS inop, increase CAT CDE vis to 1⅛ miles.

ALSF-1

MISSED APPROACH: Climb to 3000 via R-223 to NTU TACAN, then via R-064 to SKOUT and hold.

| ATIS | APP/DEP CON | TOWER | GND CON | ASR/PAR |
|---|---|---|---|---|
| 317.6 | 123.9 266.8 | 127.075 360.2 | 119.6 336.4 | |

| Knots | 60 | 120 | 180 | 240 | 300 | 360 |
|---|---|---|---|---|---|---|
| V/V(fpm) | 210 | 420 | 630 | 840 | 1050 | 1260 |

ATC climb of 210 ft/NM to 3000

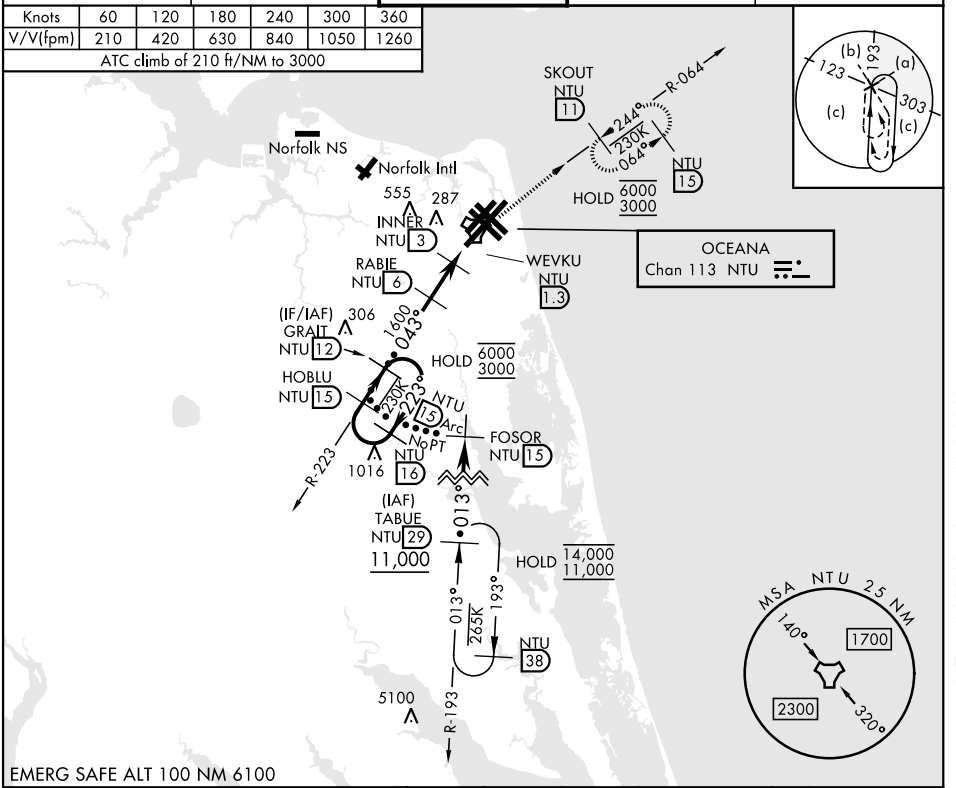


| 3000 NTU R-223 | NTU | NTU R-064 |
|---|---|---|

| ELEV 22 | TDZE 19 |
|---|---|

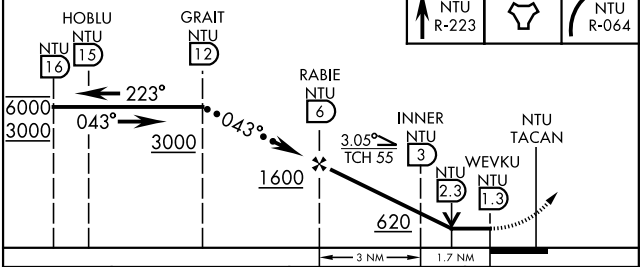


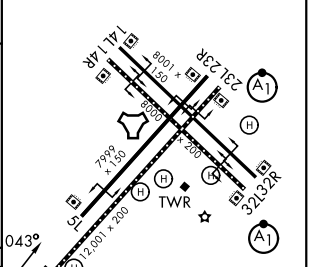


| CATEGORY | C | D | E |
|---|---|---|---|
| S-5R * | 420-¾ 401 (400-¾) | | |
| CIRCLING | 600-1½ 578 (600-1½) | 600-2 578 (600-2) | 900-3 878 (900-3) |

HIRL all Rwy
Wave-Off Lgt all Rwy




NE-3, 14 MAY 2026 to 11 JUN 2026