VORTAC CVA	APP CRS	Rwy Ldg	4001
113.8	035°	TDZE	750
Chan 85		Apt Elev	751

VOR RWY 3
DAVENPORT MUNI (DVN)

Rwy 3 helicopter visibility reduction below ¾ SM NA.

MISSED APPROACH: Climb to 2400 direct CVA VORTAC and hold.

ASOS	QUAD CITY APP CON ★	CLNC DEL	UNICOM
120.175	125.95 257.8	118.35	123.0 (CTAF) L

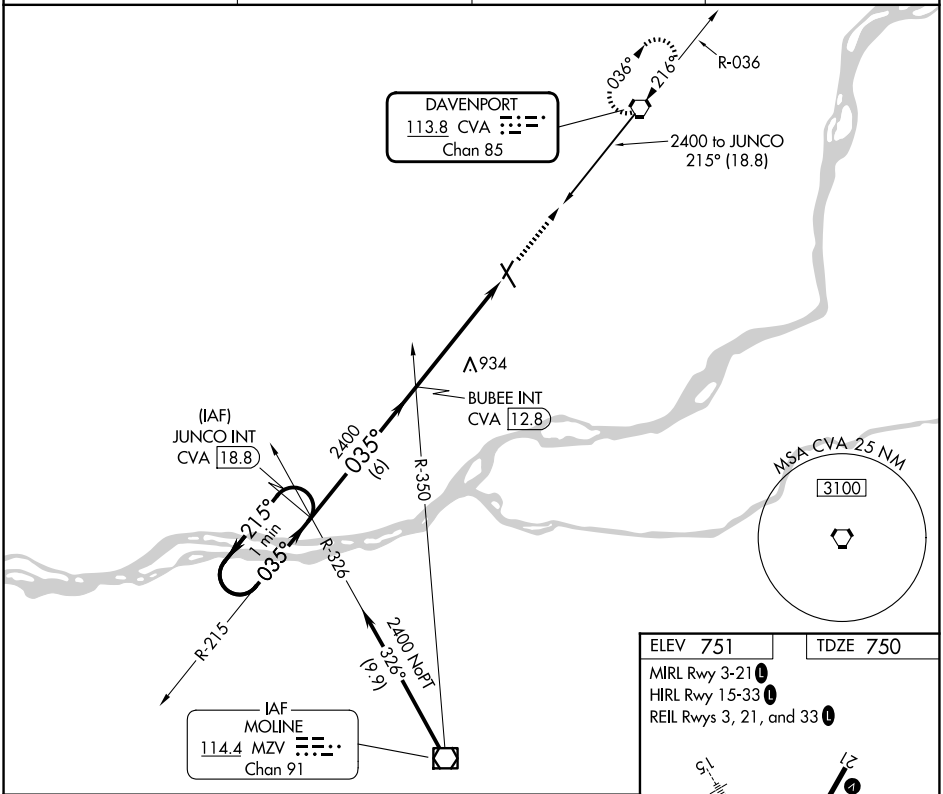

ELEV 751	TDZE 750

MIRL Rwy 3-21 L
HIRL Rwy 15-33 L
REIL Rwys 3, 21, and 33 L

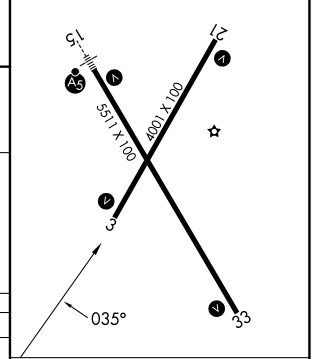

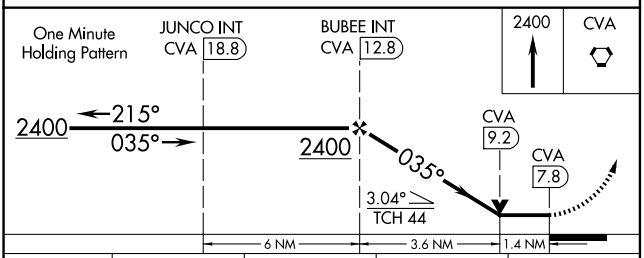

CATEGORY	A	B	C	D
S-3	1240-1 490 (500-1)		1240-1⅜ 490 (500-1⅜)	1240-1½ 490 (500-1½)
CIRCLING	1300-1 549 (600-1)		1300-1½ 549 (600-1½)	1320-2 569 (600-2)

FAF to MAP 5 NM					
Knots	60	90	120	150	180
Min:Sec	5:00	3:20	2:30	2:00	1:40

NC-3, 14 MAY 2026 to 11 JUN 2026
NC-3, 14 MAY 2026 to 11 JUN 2026