WAAS CH 45607 W07A	APP CRS 067°	Rwy Ldg 8003 TDZE 40 Apt Elev 42

RNAV (GPS) RWY 7
NEWPORT NEWS/WILLIAMSBURG INTL (PHF)

RNP APCH - GPS.

For uncompensated Baro-VNAV systems, LNAV/VNAV NA below -7°C or above 54°C. Baro-VNAV and VDP NA when using ORF altimeter setting. When local altimeter setting not received, use ORF altimeter setting and increase LPV DA to 317 feet; increase LNAV/VNAV DA to 548 feet and visibility to RVR 5500 all Cats; increase all MDAs 80 feet and LNAV visibility Cat C/D to RVR 5500; increase Circling visibility Cat C ¼ SM and Cat D ½ SM.

MALSR

MISSED APPROACH: Climb to 2500 direct RIPPS and hold, continue climb-in-hold to 2500.

ATIS	NORFOLK APP CON	NEWPORT NEWS TOWER★	GND CON	UNICOM
128.65	125.7 335.625	118.7 (CTAF)(L) 257.9 348.6	121.9 348.6	122.95

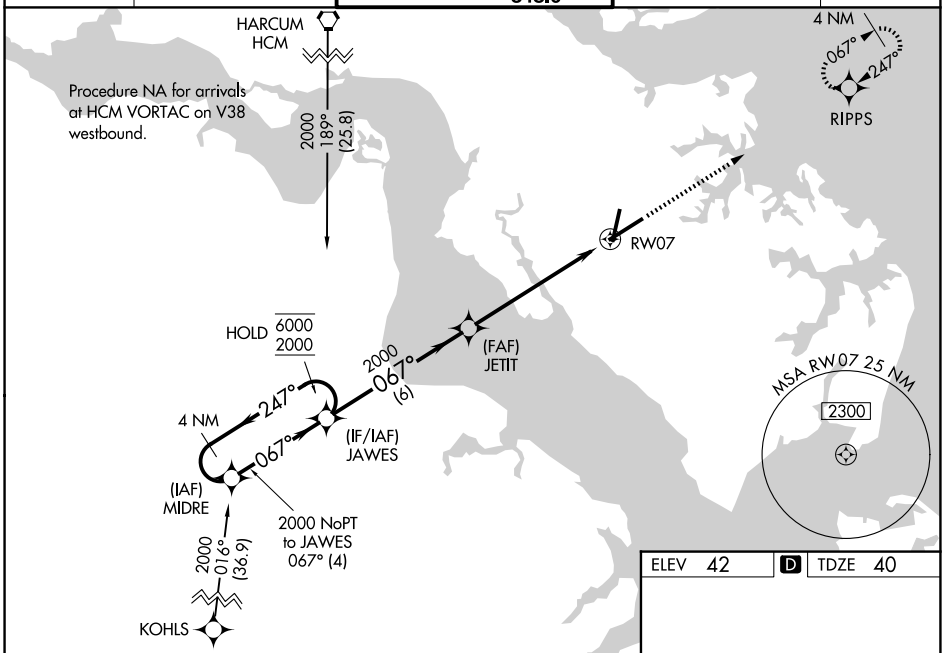

ELEV 42 | D | TDZE 40

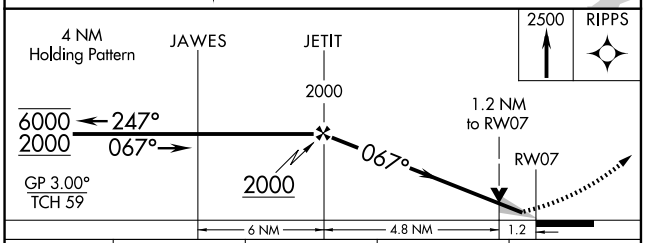

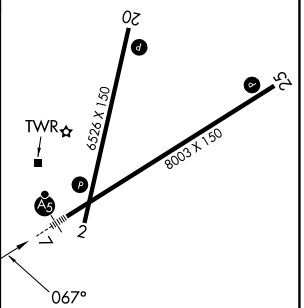

CATEGORY	A	B	C	D
LPV DA	243/24 203 (300-½)			
LNAV/VNAV DA	474/40 434 (500-¾)			
LNAV MDA	480/24 440 (500-½)		480/40 440 (500-¾)	
CIRCLING	520-1 478 (500-1)	540-1 498 (500-1)	760-2 718 (800-2)	780-2¼ 738 (800-2¼)

REIL Rwys 20 and 25(L)
HIRL Rwys 2-20 and 7-25(L)

NE-3, 14 MAY 2026 to 11 JUN 2026