APP CRS	Rwy Ldg	13503
144°	TDZE	1169
	Apt Elev	1189

RNAV (RNP) Z RWY 14L
GRANT COUNTY INTL (MWH)

For uncompensated Baro-VNAV systems, procedure NA below -17°C (2°F) or above 47°C (116°F). RF required. GPS required.

MISSED APPROACH: Climb to 4000 on track 144° to JIDAG left turn to WOTKU and track 320° to BATUM and hold.

ATIS	GRANT COUNTY APP CON ★	GRANT COUNTY TOWER ★	GND CON	UNICOM
119.05	126.4 379.95	118.25 (CTAF) L 257.8 (E) 128.0 257.8 (W)	121.9	122.95

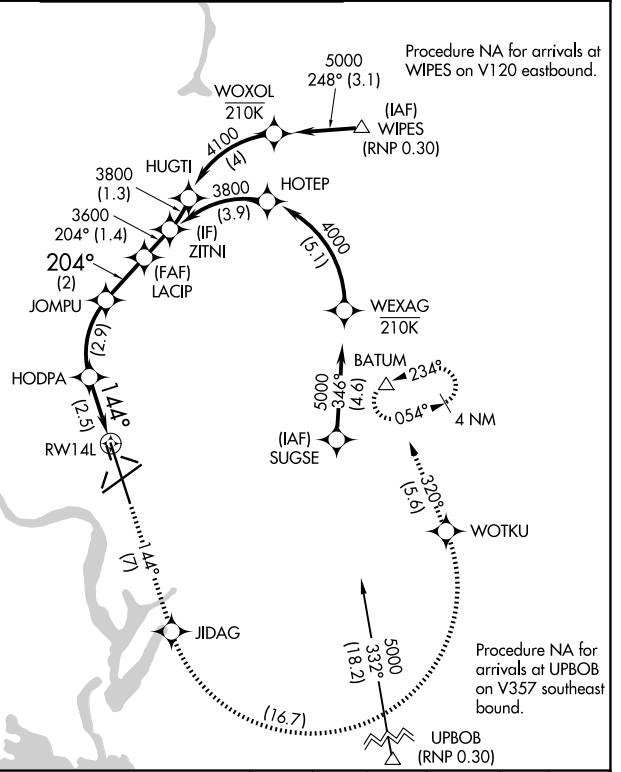

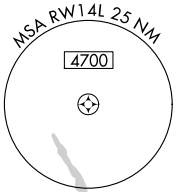

ELEV 1189 | D | TDZE 1169

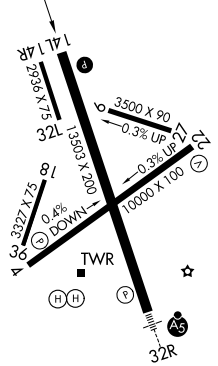

REIL Rwy 4 L
REIL Rwys 14L and 22
HIRL Rwy 14L-32R
MIRL Rwys 4-22 and 18-36

VGSI and RNAV glidepath not coincident (VGSI Angle 3.00/TCH 75).

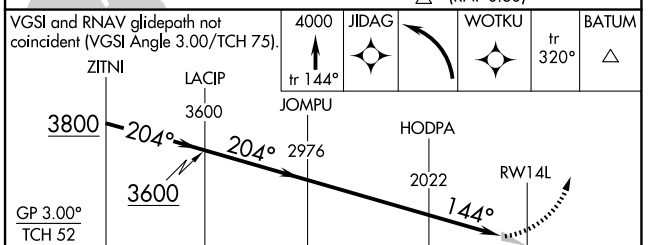

CATEGORY	A	B	C	D
RNP 0.10 DA	1419-¾ 250 (300-¾)			
RNP 0.30 DA	1479-1 310 (300-1)			

AUTHORIZATION REQUIRED

NW-1, 14 MAY 2026 to 11 JUN 2026