VOR RWY 32R
GRANT COUNTY INTL (MWH)

VOR/DME MWH	APP CRS	Rwy Ldg 13492
115.0	325°	TDZE 1167
Chan 97		Apt Elev 1189

ADF or DME required.

Circling Rwy 9, 27, 18, 36 NA at night. VDP NA when using EPH altimeter setting. When local altimeter setting not received, use EPH altimeter setting and increase all MDAs 40 feet and Circling visibility Cat D ¼ SM. For inop ALS, increase S-32R Cats C and D visibility to 1⅜ SM.

MALSR

MISSED APPROACH: Climbing right turn to 4000 on MWH VOR/DME R-054 to BATUM INT/MWH 9.8 DME and hold, continue climb-in-hold to 4000.

ATIS	GRANT COUNTY APP CON ★	GRANT COUNTY TOWER ★	GND CON	UNICOM
119.05	126.4 379.95	118.25 (CTAF) L 257.8 (E) 128.0 257.8 (W)	121.9	122.95

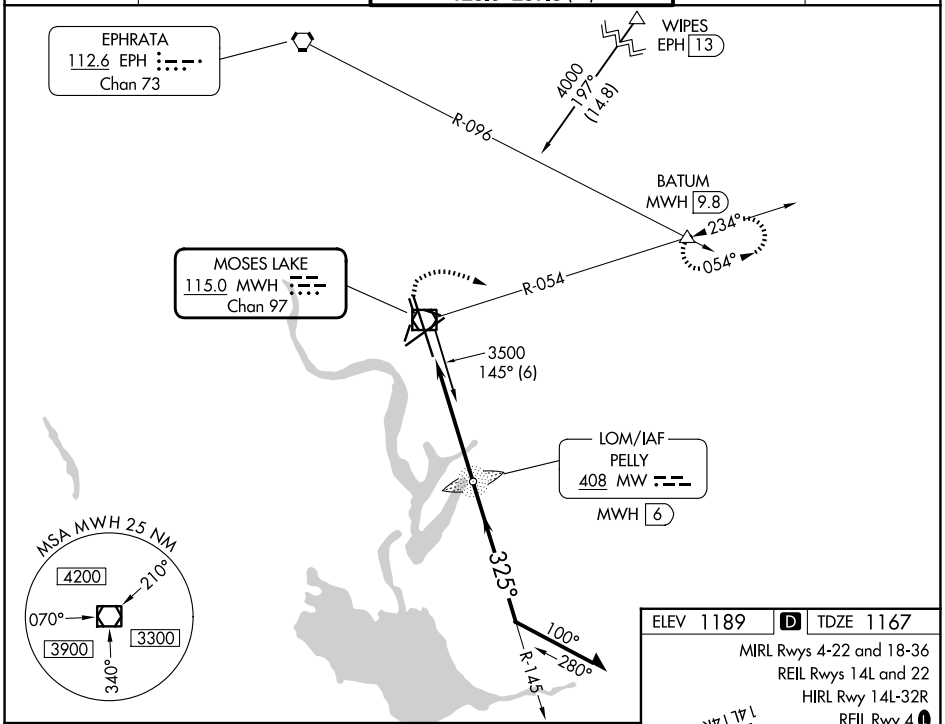

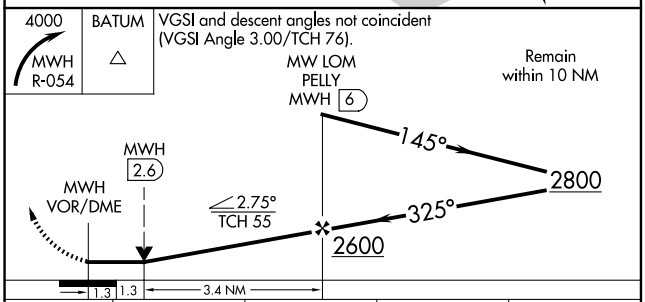

CATEGORY	A	B	C	D
S-32R	1660-1 493 (500-1)			
CIRCLING	1680-1 491 (500-1)		1720-1½ 531 (600-1½)	1840-2 651 (700-2)

ELEV 1189 D TDZE 1167
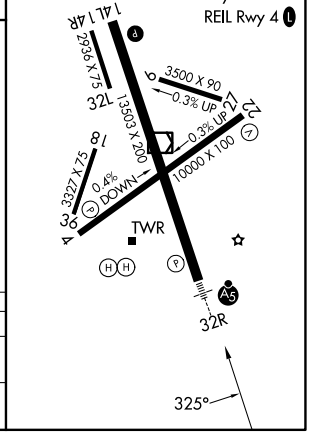
MIRL Rwys 4-22 and 18-36
REIL Rwys 14L and 22
HIRL Rwy 14L-32R
REIL Rwy 4 L