WAAS CH 77629 W32A	APP CRS 325°	Rwy Ldg 4200 TDZE 697 Apt Elev 708

RNAV (GPS) RWY 32
CLINTON MUNI (CWI)

RNP APCH.

For uncompensated Baro-VNAV systems, LNAV/VNAV NA below -16°C or above 54°C.

MISSED APPROACH: Climb to 2500 direct ORARE and hold.

AWOS-3PT	QUAD CITY APP CON *	UNICOM
125.525	125.95 257.8	123.075 (CTAF) L

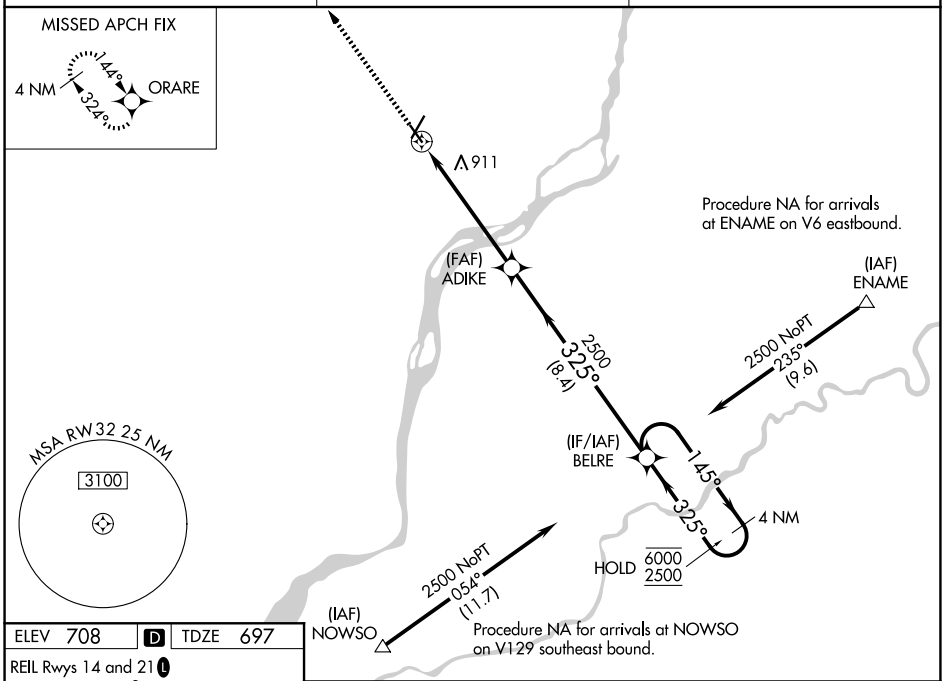

ELEV 708 D TDZE 697

REIL Rwys 14 and 21 L
MIRL Rwy 14-32 L
HIRL Rwy 3-21 L

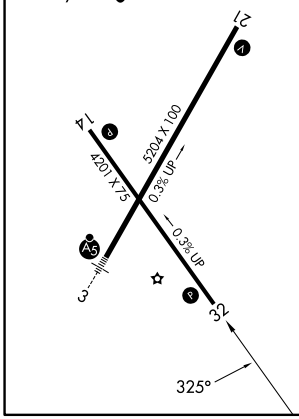

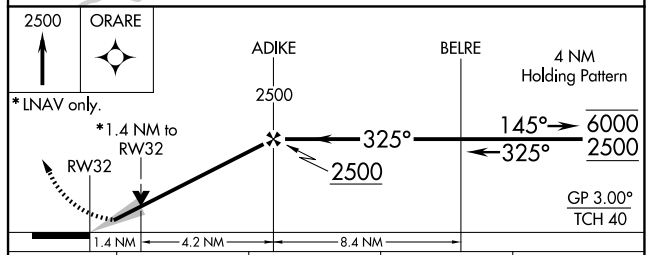

CATEGORY	A	B	C	D
LPV DA	947-1 250 (300-1)			NA
LNAV/VNAV DA	1205-1⅜ 508 (500-1⅜)			NA
LNAV MDA	1180-1 483 (500-1)		1180-1⅜ 483 (500-1⅜)	NA
CIRCLING	1180-1 472 (500-1)	1240-1 532 (600-1)	1240-1½ 532 (600-1½)	NA

NC-3, 14 MAY 2026 to 11 JUN 2026
NC-3, 14 MAY 2026 to 11 JUN 2026