VOR/DME TAL 116.6 Chan 113	APP CRS 078°	Rwy ldg 4400 TDZE 235 Apt Elev 242

VOR/DME RWY 7
RALPH M CALHOUN MEML (TAL) (PATA)

Circling NA north of Rwy 7-25.
Rwy 7 helicopter visibility reduction below ¾ SM NA.

MISSED APPROACH: Climbing right turn to 4000 via heading 275° and TAL VOR/DME R-258 to OCULA 12 DME and hold, continue climb-in-hold to 4000.

ASOS	ANCHORAGE CENTER	FAIRBANKS RADIO	CTAF
135.1	120.9 285.4	122.65	122.9 L

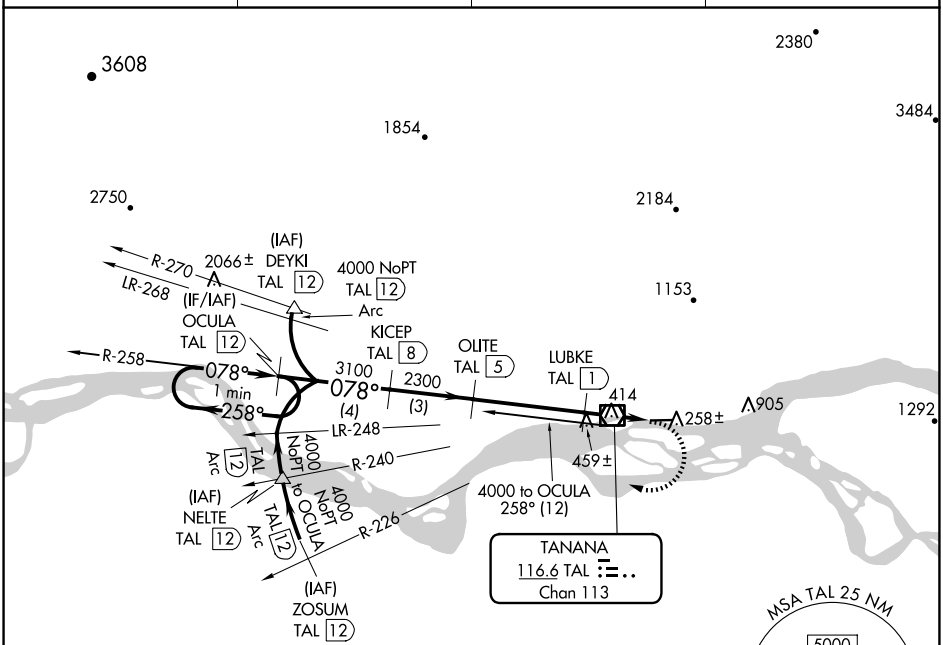

ELEV 242 TDZE 235

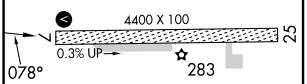

MIRL Rwy 7-25 L

VGSI and descent angles not coincident
(VGSI Angle 3.00/TCH 24).

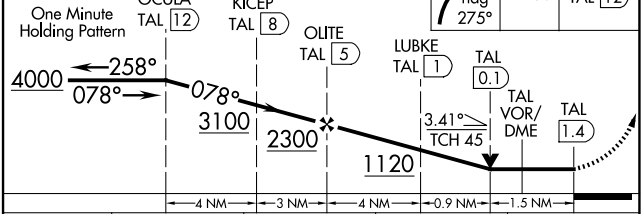

CATEGORY	A	B	C	D
S-7	720-1 485 (500-1)		720-1⅜ 485 (500-1⅜)	
CIRCLING	740-1 498 (500-1)	760-1 518 (600-1)	1260-3 1018 (1100-3)	

AK, 14 MAY 2026 to 09 JUL 2026
AK, 14 MAY 2026 to 09 JUL 2026