LOC/DME BC RWY 10
NOME (OME) (PAOM)

LOC/DME I-OME	APP CRS	Rwy Ldg	6009
108.7	099°	TDZE	16
Chan 24		Apt Elev	38

LOC BC unusable inside TOGGU/I-OME 1 DME. Night landing: Rwy 10 operational VGSI required, remain on or above VGSI glidepath until threshold. Night landing: Rwy 21 NA. Circling NA for Cats C and D north of Rwy 10-28.

MISSED APPROACH: Climb to 3000 direct OME VOR/DME and hold, continue climb-in-hold to 3000.

AFIS	ANCHORAGE CENTER	NOME RADIO
119.925	133.3 290.4	123.6 (CTAF) L

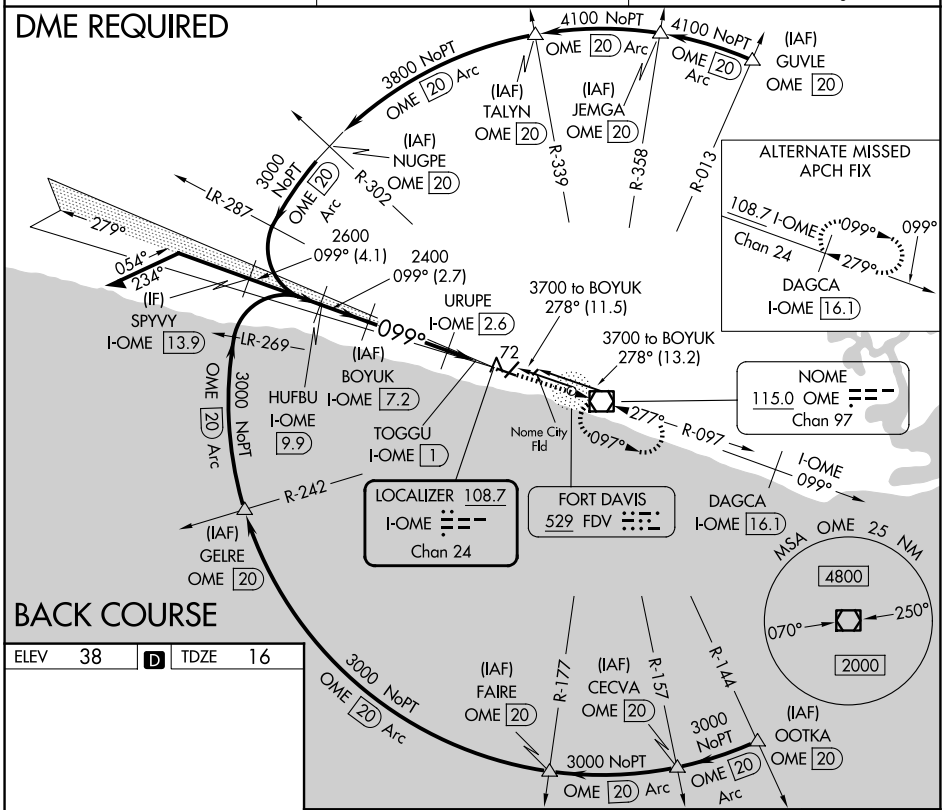

ELEV	38	D	TDZE	16

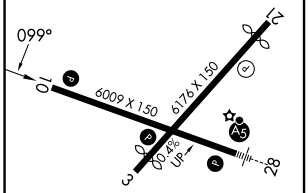

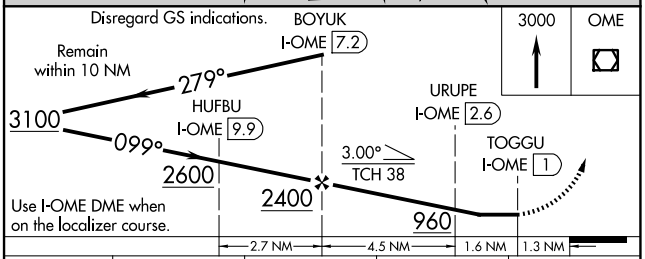

CATEGORY	A	B	C	D
S-10	340-1½ 324 (400-1½)			
CIRCLING	540-1½ 502 (600-1½)			700-2 662 (700-2)

MIRL Rwy 3-21 L
HIRL Rwy 10-28 L
REIL Rwys 3 and 10 L

AK, 14 MAY 2026 to 09 JUL 2026
AK, 14 MAY 2026 to 09 JUL 2026