KING SALMON, ALASKA

HI-VOR Z or TACAN Z RWY 30

VORTAC AKN	APCH CRS	Rwy ldg	8501
112.8	296°	TDZE	73
Chan 75		Arpt Elev	73

[USAF] KING SALMON (AKN) (PAKN)

DME required.

T

-31° C

MISSED APPROACH: Climbing left turn to 3000 on heading 240° and on AKN VORTAC R-210 to OLLER/ 15 DME and hold.

ATIS	ANCHORAGE CENTER	TOWER ★	GND CON	CTAF	UNICOM
128.8	124.8 354.0	118.3 279.5	121.9	121.9 L 352.05	122.95

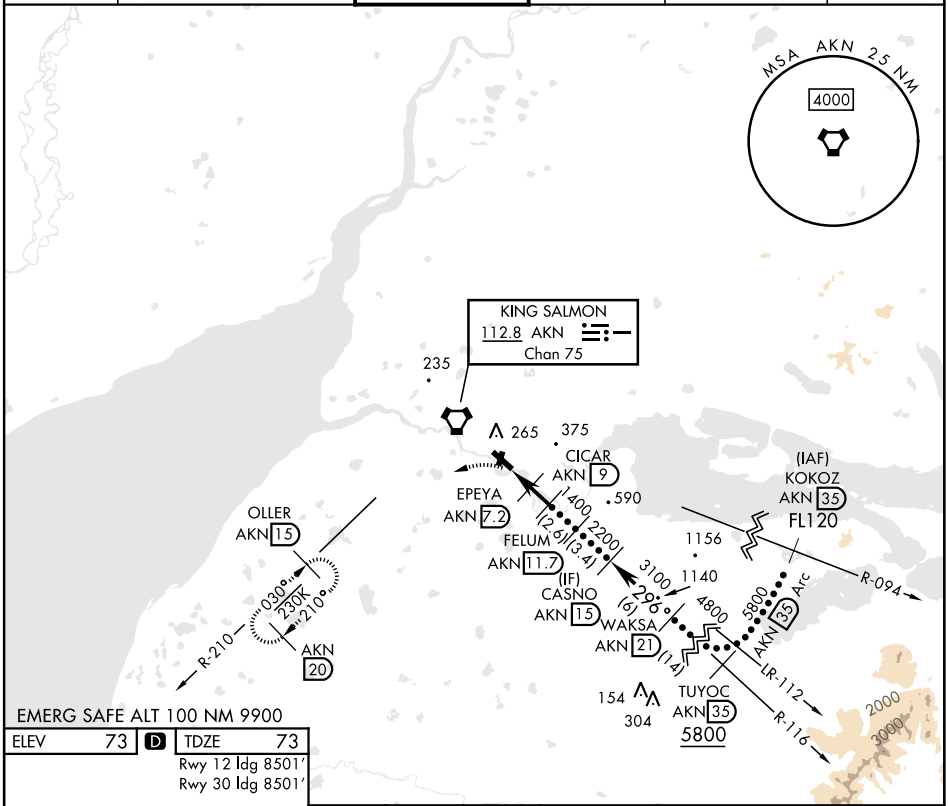

EMERG SAFE ALT 100 NM 9900

ELEV	73	D	TDZE	73

Rwy 12 ldg 8501′
Rwy 30 ldg 8501′

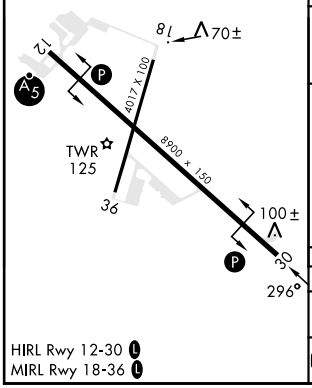

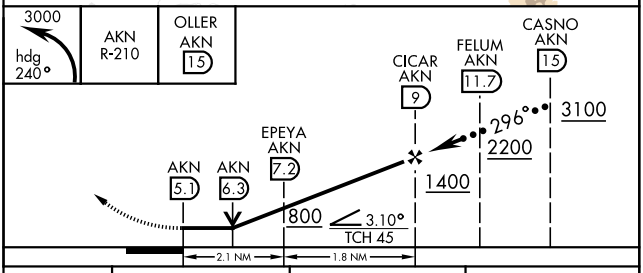

CATEGORY	C	D	E
S-30	480-1⅛	407	(500-1⅛)
C CIRCLING	580-1½ 507 (600-1½)	900-2¾ 827 (900-2¾)	960-3 887 (900-3)

HIRL Rwy 12-30 L
MIRL Rwy 18-36 L

AK, 14 MAY 2026 to 09 JUL 2026
AK, 14 MAY 2026 to 09 JUL 2026