HI-VOR or TACAN RWY 15

VORTAC CDB	APCH CRS	Rwy ldg 10,179
112.6	145°	TDZE 75
Chan 73		Arpt Elev 100

AL-1241 [USAF]

COLD BAY (CDB) (PACD)

DME required

T * When ALS inop, increase vis to 1⅜ miles.
** Circling not authorized SW of Rwy 15-33.

MALSR A5

MISSED APPROACH: Climb to 1200, then climbing left turn to 3000 direct CDB VORTAC, then on CDB R-329 to DEADS/CDB 10 DME and hold.

ANCHORAGE CENTER	COLD BAY RADIO	ASOS
118.5 278.3	123.6 (CTAF) L	135.75

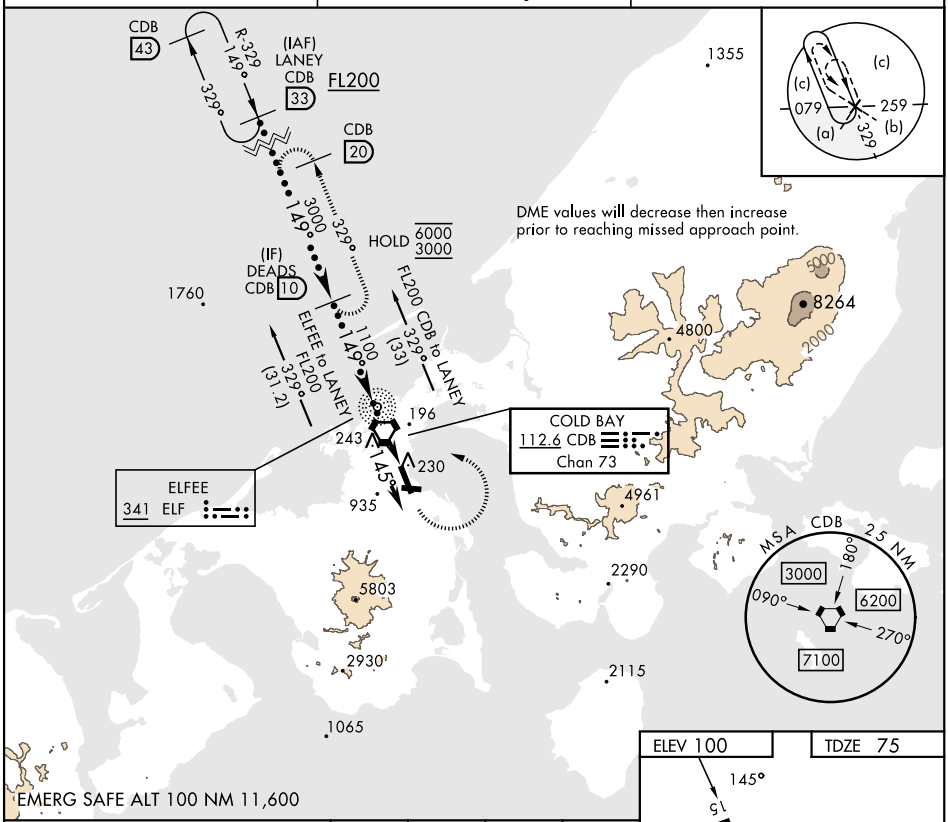

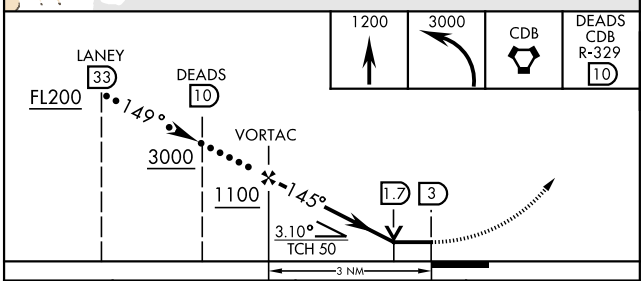

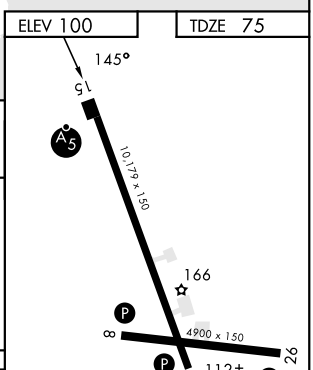

CATEGORY	C	D	E
S-15 *	540/50 465 (500-1)		
C CIRCLING**	560-1½ 460 (500-1½)	860-2½ 760 (800-2½)	940-3 840 (900-3)

AK, 14 MAY 2026 to 09 JUL 2026