WAAS CH 42730 W26A	APP CRS 248°	Rwy Ldg 4900 TDZE 100 Apt Elev 100

RNAV (GPS) RWY 26
COLD BAY (CDB) (PACD)

RNP APCH.

Circling NA for Cat B, C, and D southwest of Rwy 15-33.

MISSED APPROACH: Climb to 800 then climbing right turn to 3700 direct GLENT and hold, continue climb-in-hold to 3700.
Missed approach requires a minimum climb of 280 feet per NM to 1180.

ASOS	ANCHORAGE CENTER	COLD BAY RADIO
135.75	118.5 278.3	123.6 (CTAF)

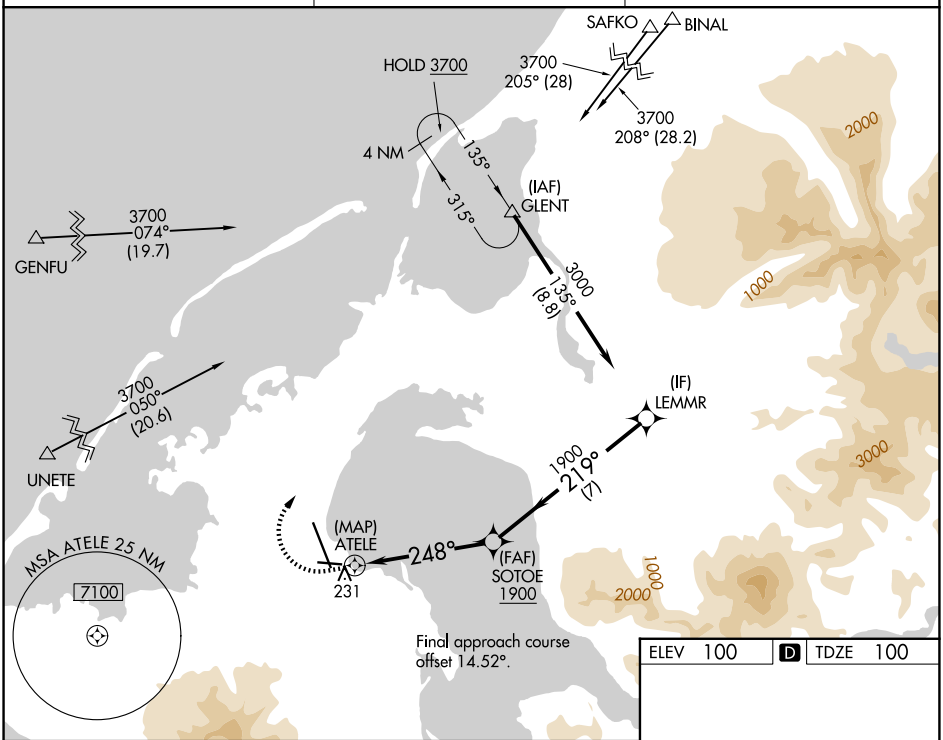

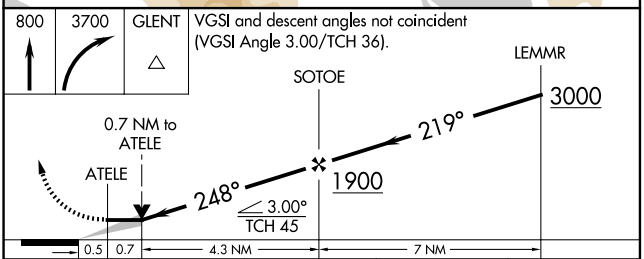

CATEGORY	A	B	C	D
LP MDA#	500-1	400 (400-1)	500-1⅛	400 (400-1⅛)
LP MDA	660-1	560 (600-1)	660-1⅝	560 (600-1⅝)
LNAV MDA#	500-1	400 (400-1)	500-1⅛	400 (400-1⅛)
LNAV MDA	700-1	600 (600-1)	700-1¾	600 (600-1¾)
CIRCLING	700-1	600 (600-1)	700-1¾ 600 (600-1¾)	860-2½ 760 (800-2½)

ELEV 100	D	TDZE 100

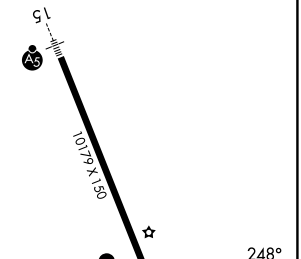

HIRL all Rwys

AK, 14 MAY 2026 to 09 JUL 2026
AK, 14 MAY 2026 to 09 JUL 2026