APP CRS	Rwy Ldg	N/A
102°	TDZE	N/A
	Apt Elev	129

RNAV (GPS)-A
BETHEL(BET)(PABE)

RNP APCH.

Circling NA west of Rwy 1L-19R.

MISSED APPROACH: Climbing right turn to 2000 direct ROLLR and hold.

ATIS	ANCHORAGE CENTER	BETHEL TOWER ★	GND CON
119.8	125.2 372.0	118.7 (CTAF) L	121.7

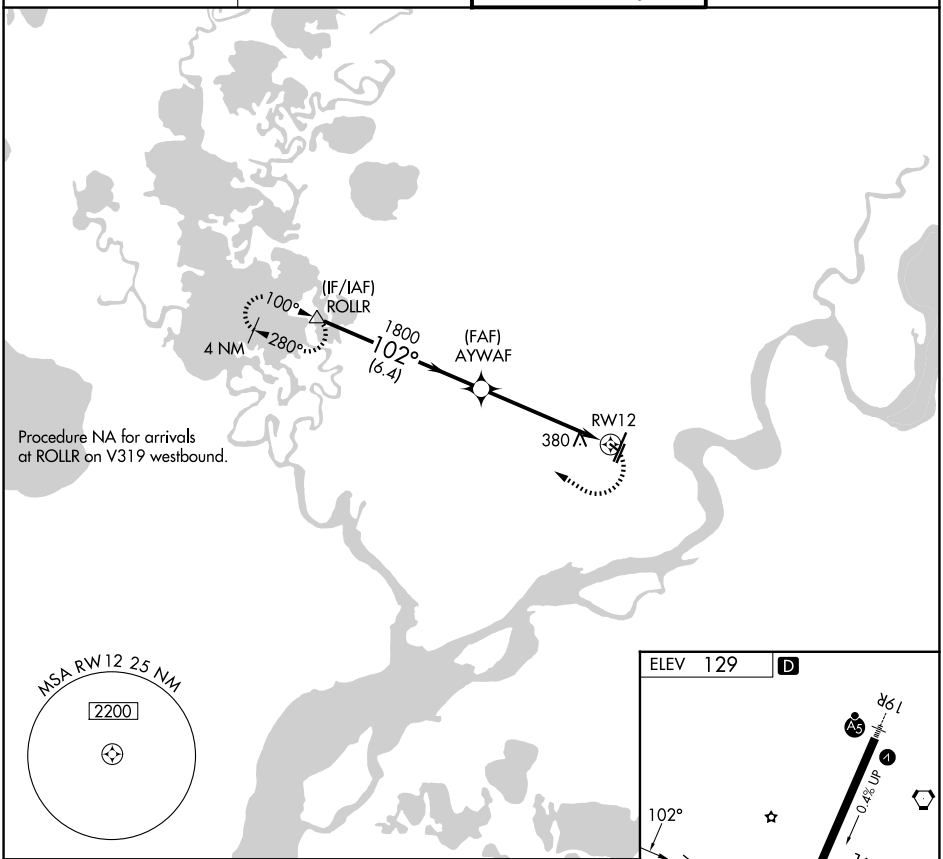

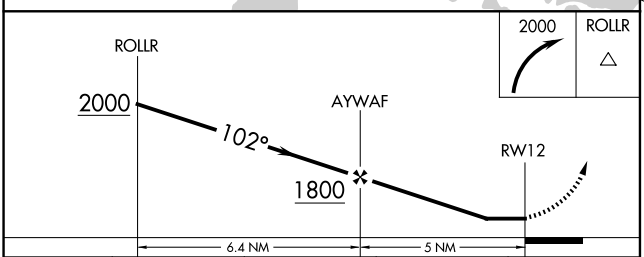

CATEGORY	A	B	C	D
CIRCLING	660-1 531 (600-1)		660-1½ 531 (600-1½)	680-2 551 (600-2)

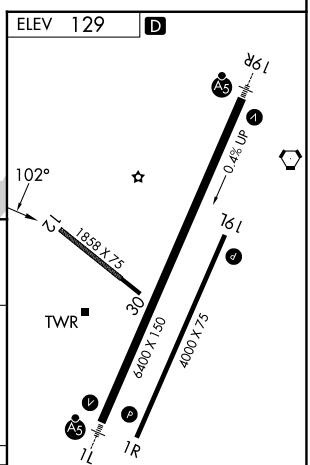

REIL Rwys 1R and 19L L

HIRL Rwys 1L-19R, 1R-19L and 12-30 L