MINOT, NORTH DAKOTA

HI-ILS or LOC Z RWY 12

LOC I-MJW 109.9	APCH CRS 118°	Rwy ldg 13,198 TDZE 1666 Arpt Elev 1666	[USAF]	MINOT AFB (KMIB)

RADAR or DME required.

* When ALS inop, increase RVR to 40 and vis to ¾ miles.
** When ALS inop, increase RVR 60 and vis to 1⅛ miles.
*** When ALS inop, increase vis to 1½ miles.
**** Circling not authorized N of Rwy 12-30.

ALSF-1 (A1)

MISSED APPROACH: Climb to 5000 via MIB TACAN R-112 direct AMIRE and hold.

ATIS	MINOT APP CON	MINOT TOWER	GND CON	CLNC DEL
278.8	119.6 363.8	120.65 253.5	134.0 275.8	326.2

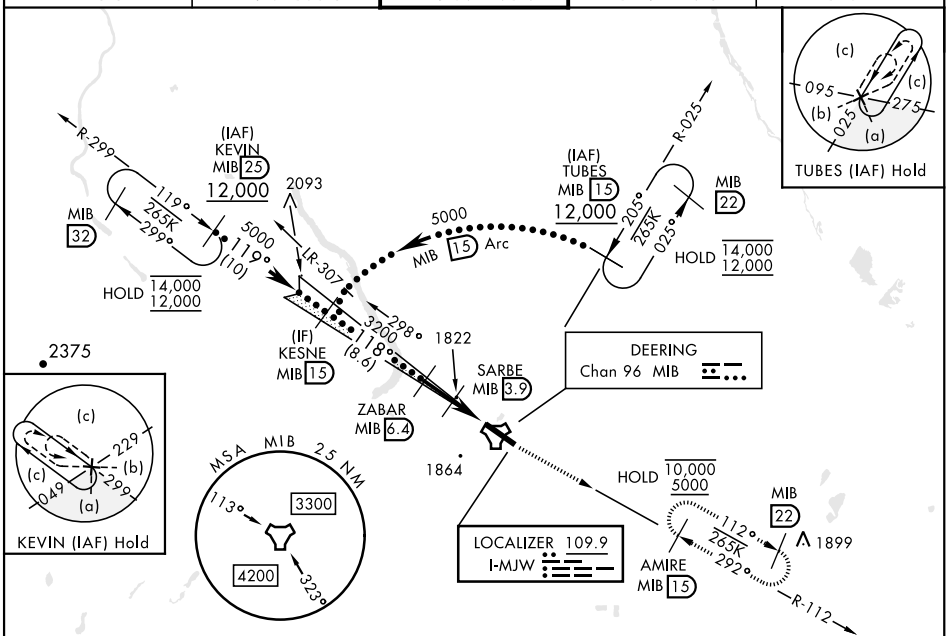

EMERG SAFE ALT 100 NM 4700

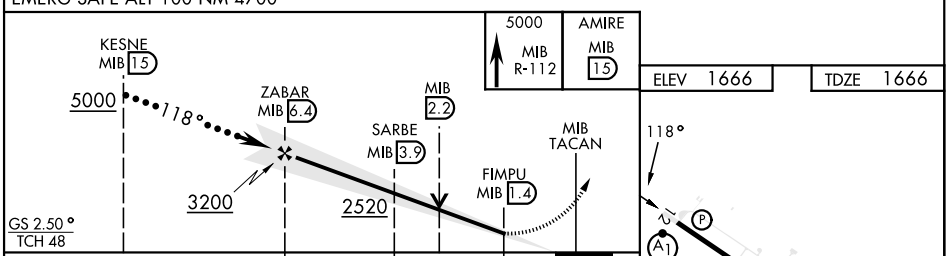

ELEV 1666 TDZE 1666

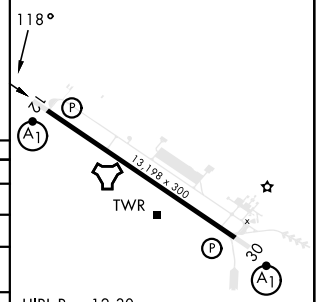

CATEGORY	C	D	E
S-ILS 12*	1866/24 200 (200-½)		
S-LOC 12**	2080/40 414 (500-¾)		
C CIRCLING ****	2180-1½ 514 (600-1½)	2320-2 654 (700-2)	2320-2¼ 654 (700-2¼)
LOCAL ALTIMETER WITHOUT LAST STEPDOWN FIX			
S-LOC 12***	2200/55 534 (600-1)		
C CIRCLING ****	2200-1½ 534 (600-1½)	2320-2 654 (700-2)	2320-2¼ 654 (700-2¼)

FAF to MAP 5.1 NM					
Knots	120	140	160	180	200
Min:Sec	2:33	2:11	1:55	1:42	1:32

NC-1, 14 MAY 2026 to 11 JUN 2026
NC-1, 14 MAY 2026 to 11 JUN 2026